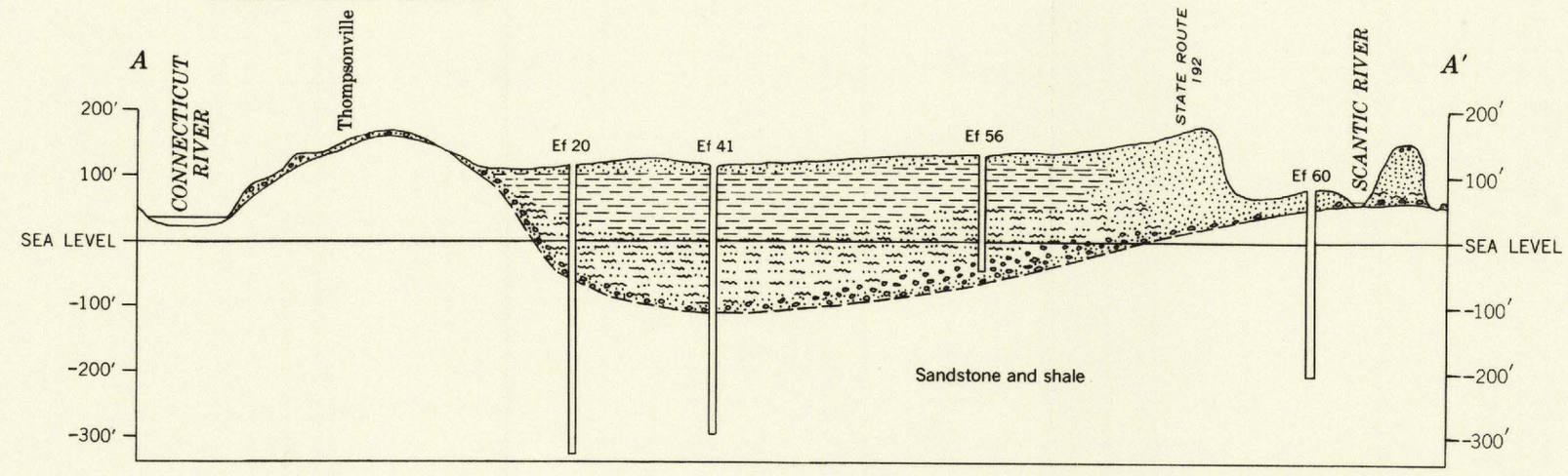

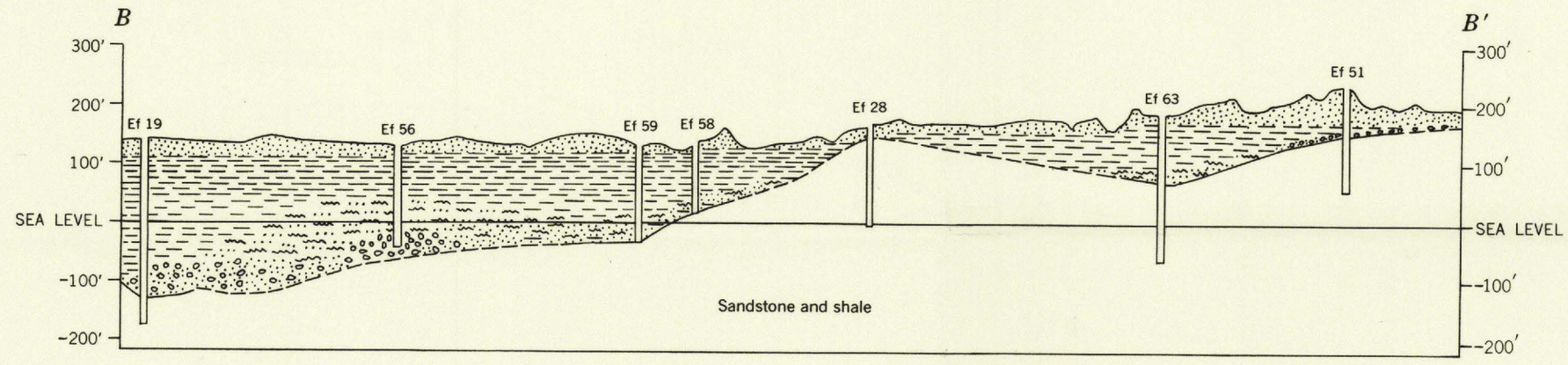

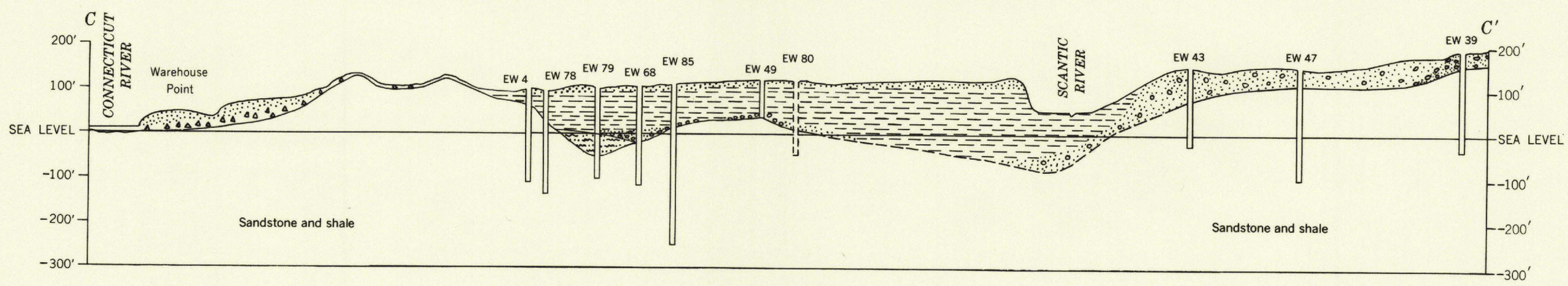

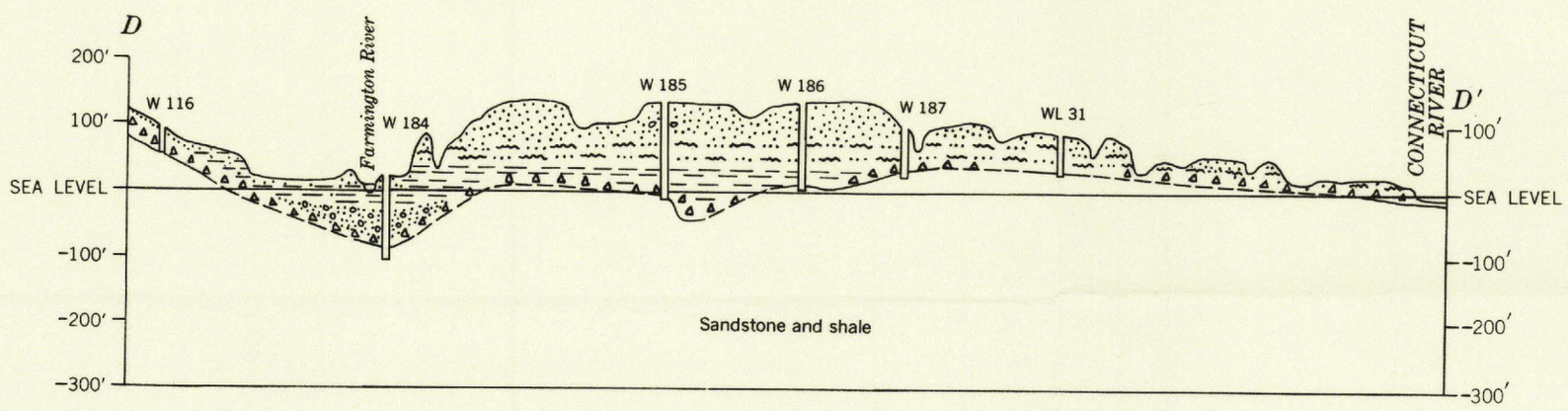

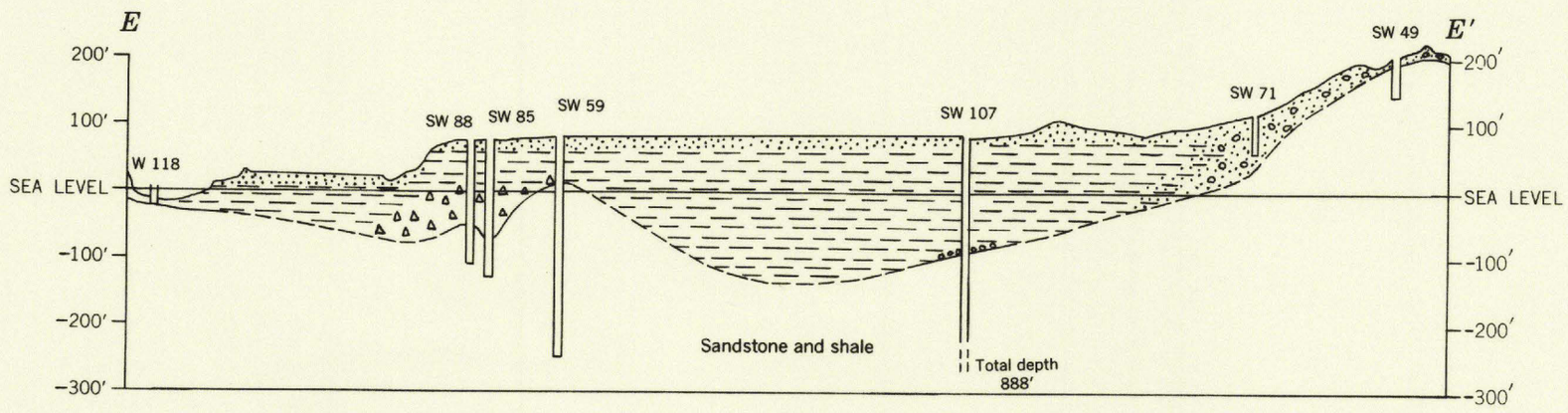

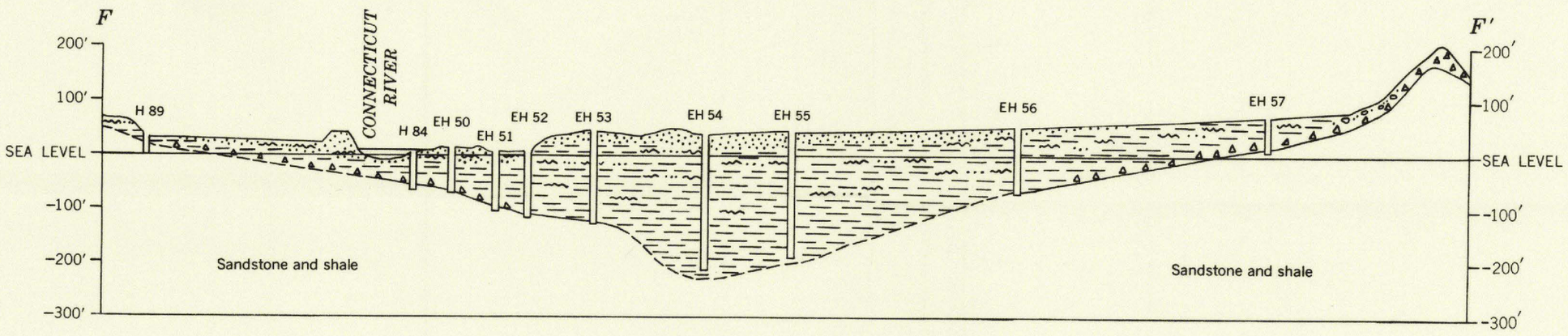

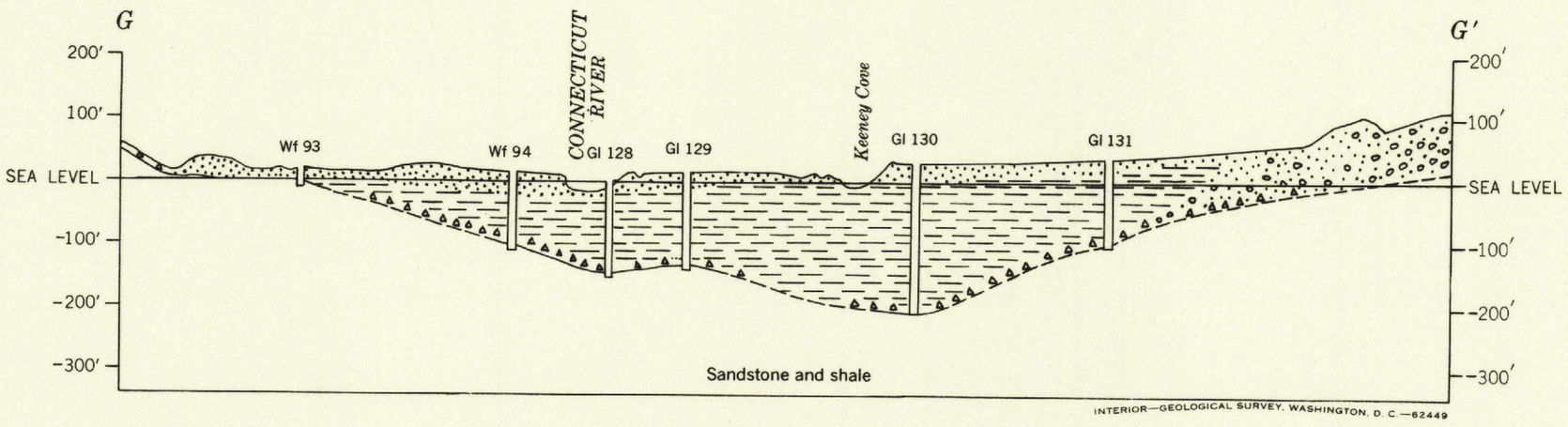

EXPLANATION

Gravel

Sand

Silt

Clay

Hardpan

Ef 60 EW 80

Well or test hole
Dashed where not on line of section

Surface of bedrock
Dashed where approximately located

INTERIOR—GEOLOGICAL SURVEY, WASHINGTON, D. C.—62449

GEOLOGIC SECTIONS OF NORTH-CENTRAL CONNECTICUT

SCALE 1:31 680

1 ½ 0 1 MILE

1 .5 0 1 KILOMETER

696-296 O - 64 (In pocket)