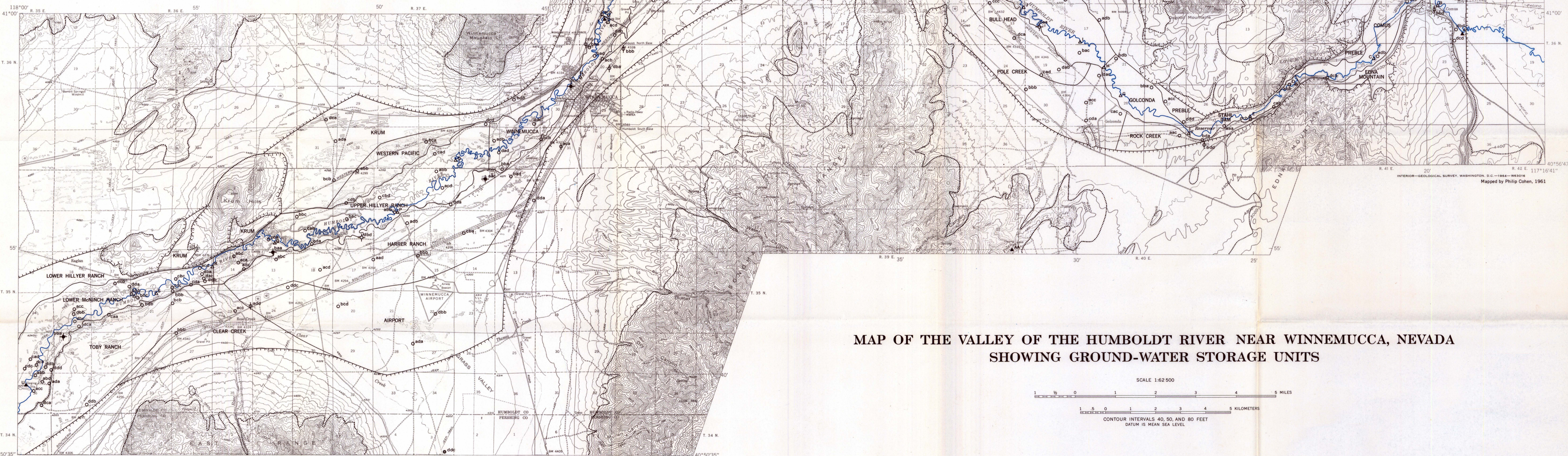
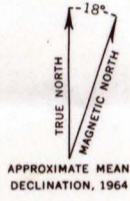
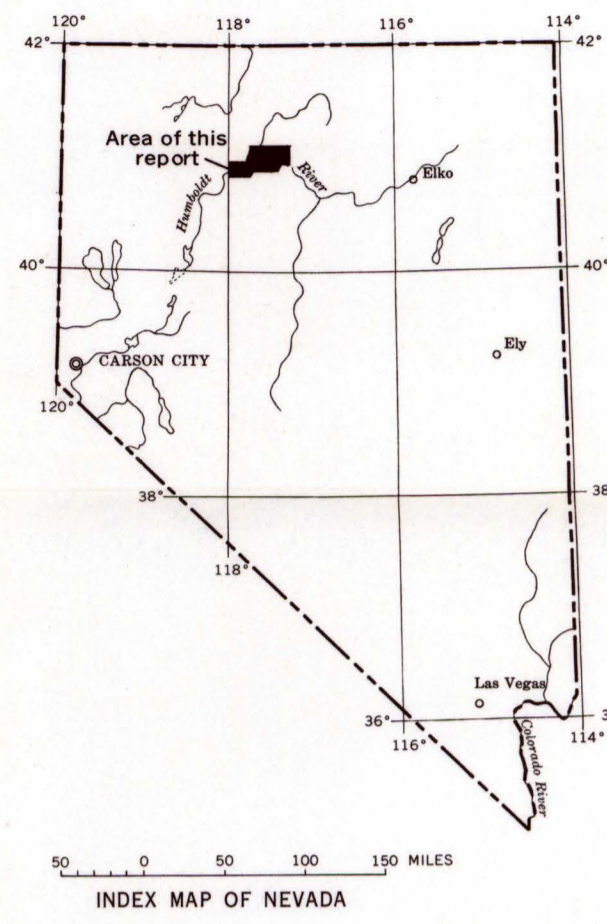


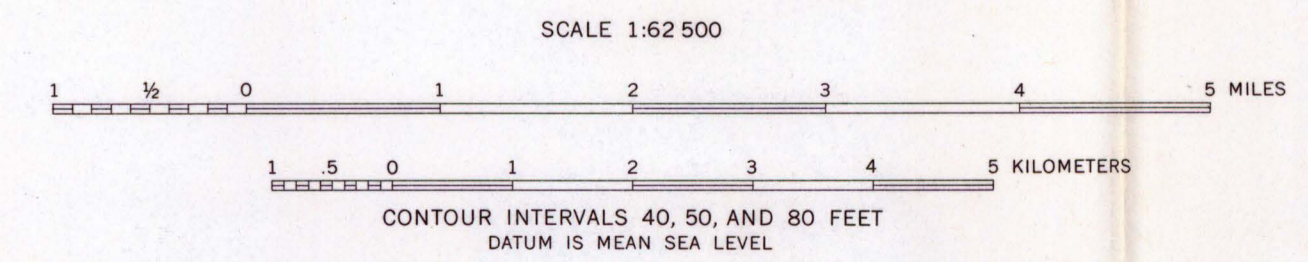
EXPLANATION

- Ground-water barrier
Approximately located
- Boundary of area in which change of ground water in storage is computed
- WESO
- Boundary of storage unit
- Boundary of excluded area within area in which change of ground water in storage is computed

- Test-boring observation well
- Dry test boring
- 6-inch-diameter test well
- 6-inch-diameter test well equipped with recorder
- Irrigation well
- Streamflow measuring station equipped with staff gage
- Streamflow measuring station equipped with recorder



MAP OF THE VALLEY OF THE HUMBOLDT RIVER NEAR WINNEMUCCA, NEVADA
SHOWING GROUND-WATER STORAGE UNITS



Base from U.S. Geological Survey topographic quadrangles, 1939-59

INTERIOR-GEOLOGICAL SURVEY, WASHINGTON, D.C.—1964—W3016
Mapped by Philip Cohen, 1961