

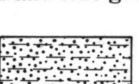

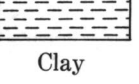


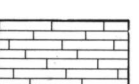


EXPLANATION

-  Fine to coarse sand
-  Sand and fine gravel
-  Lenticular fine sand and black clay
-  Clay
-  Clayey sediments
-  Calcareous clay and shale
-  Limestone
-  Crystalline rocks  
Basement complex

Contact

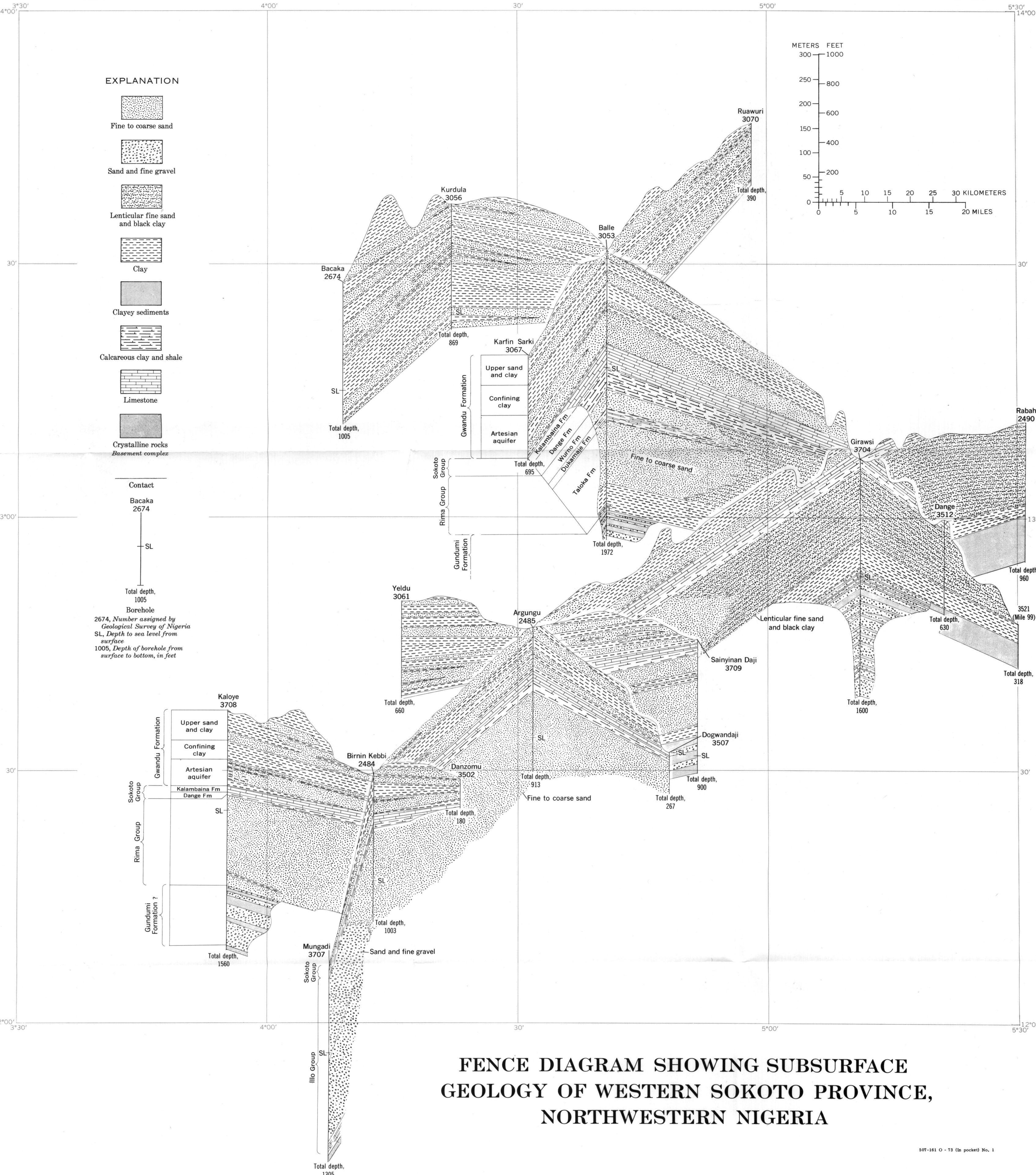
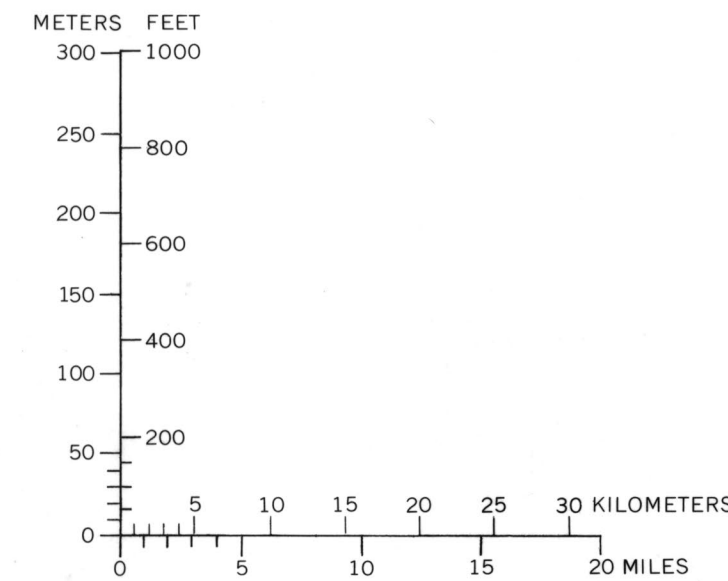
Bacaka 2674

SL

Total depth, 1005

Borehole

2674, Number assigned by Geological Survey of Nigeria  
SL, Depth to sea level from surface  
1005, Depth of borehole from surface to bottom, in feet



FENCE DIAGRAM SHOWING SUBSURFACE  
GEOLOGY OF WESTERN SOKOTO PROVINCE,  
NORTHWESTERN NIGERIA