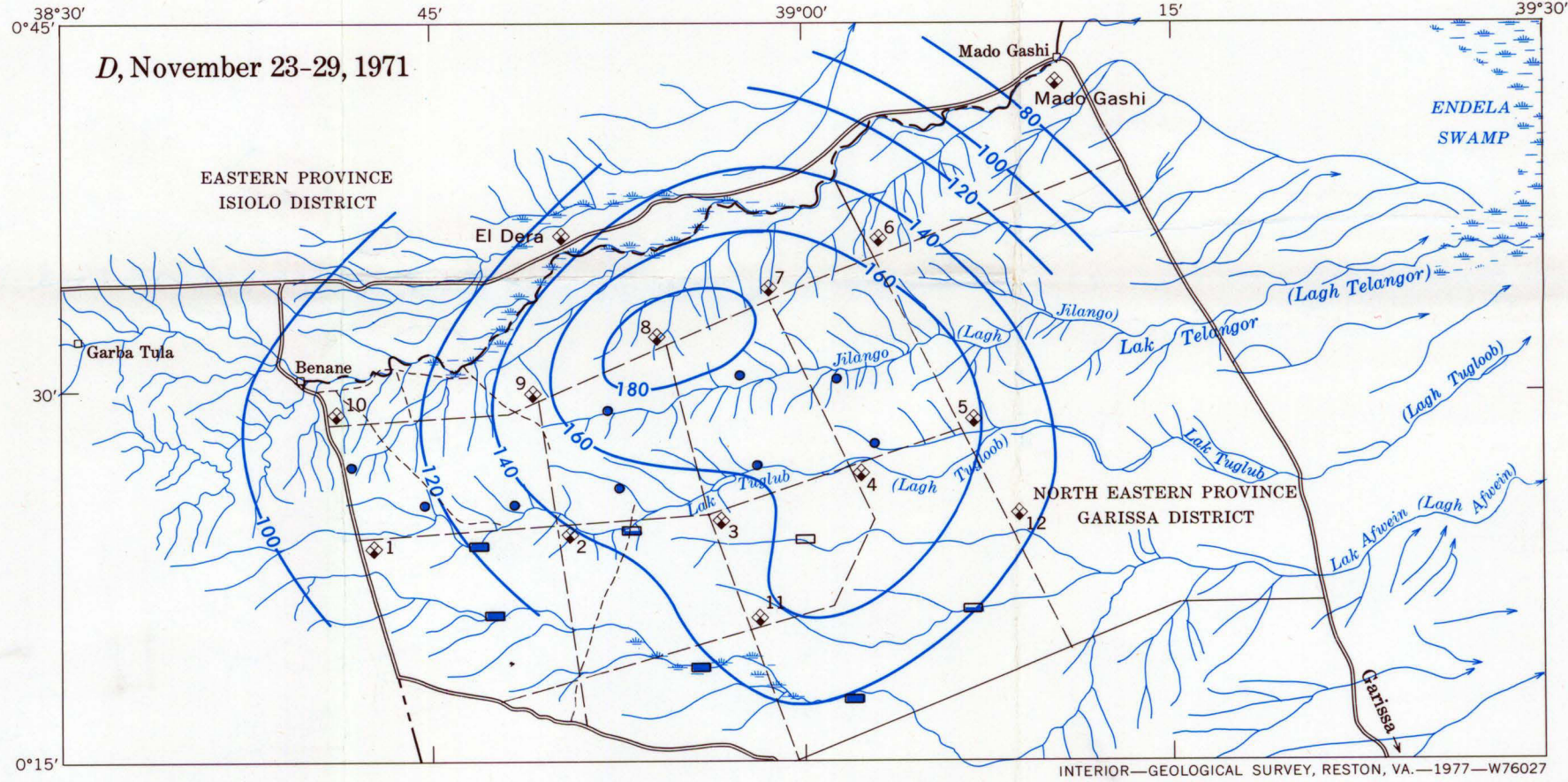
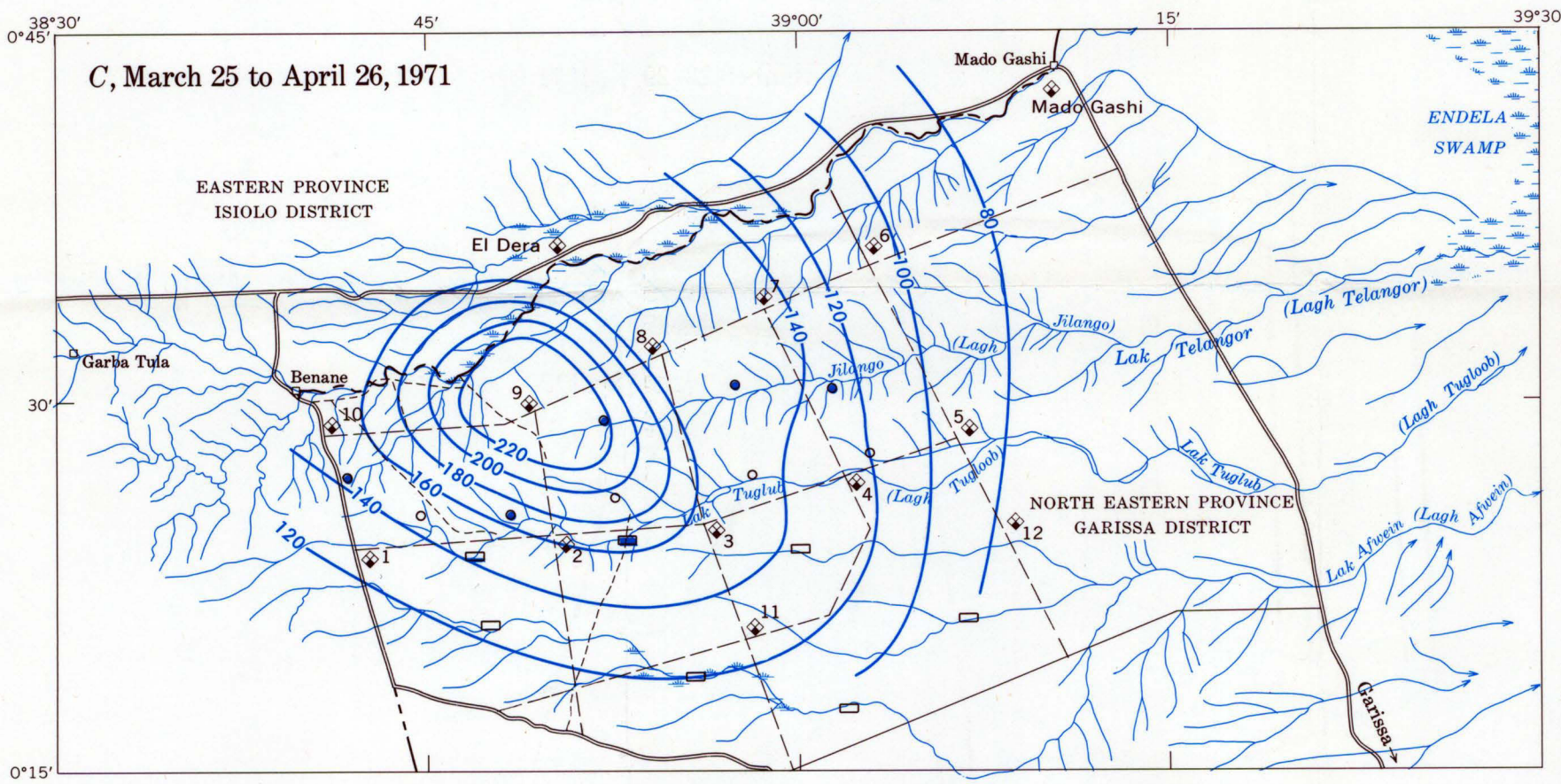
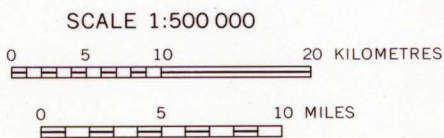


EXPLANATION

- 80— Line of equal precipitation during periods indicated on parts A, B, C, and D. Interval 20 millimetres
- STATUS OF RESERVOIRS AT END OF INDICATED PERIOD
- Small reservoir, empty
 - Small reservoir, full
 - Large reservoir, empty
 - ▣ Large reservoir, partly full
 - Large reservoir, full
 - ◆12 Temporary rain gage station with number or name
- Swamp, seasonal
- Road; dry weather, loose surface
- Track
- Footpath or trail

Names and boundary representation are not necessarily authoritative.



INTERIOR—GEOLOGICAL SURVEY, RESTON, VA.—1977—W76027