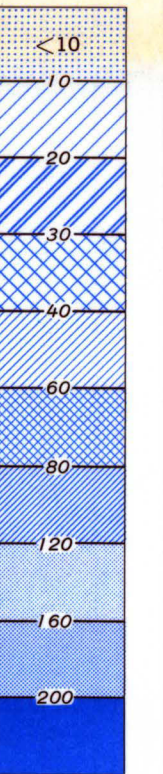


EXPLANATION



Lines of equal saturated thickness, in feet
Based on water-table and altitude-of-bedrock contour
maps. Dashed where based on indefinite data or
estimated. <, thickness less than number following
symbol


Control point

Area overlain by surficial material

Area overlain by bedrock

Contact
Dashed where approximately located

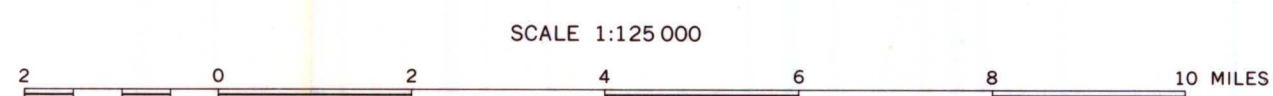
Fault
Dashed where approximately located; dotted where con-
cealed. U, upthrown side; D, downthrown side



Base by U.S. Geological Survey

INTERIOR—GEOLOGICAL SURVEY, WASHINGTON, D. C.—1964—W5325
Hydrology by Paul T. Voegeli, Sr.

THICKNESS OF THE SATURATED UNCONSOLIDATED DEPOSITS IN PROWERS COUNTY, COLORADO



SCALE 1:125 000

DATUM IS MEAN SEA LEVEL