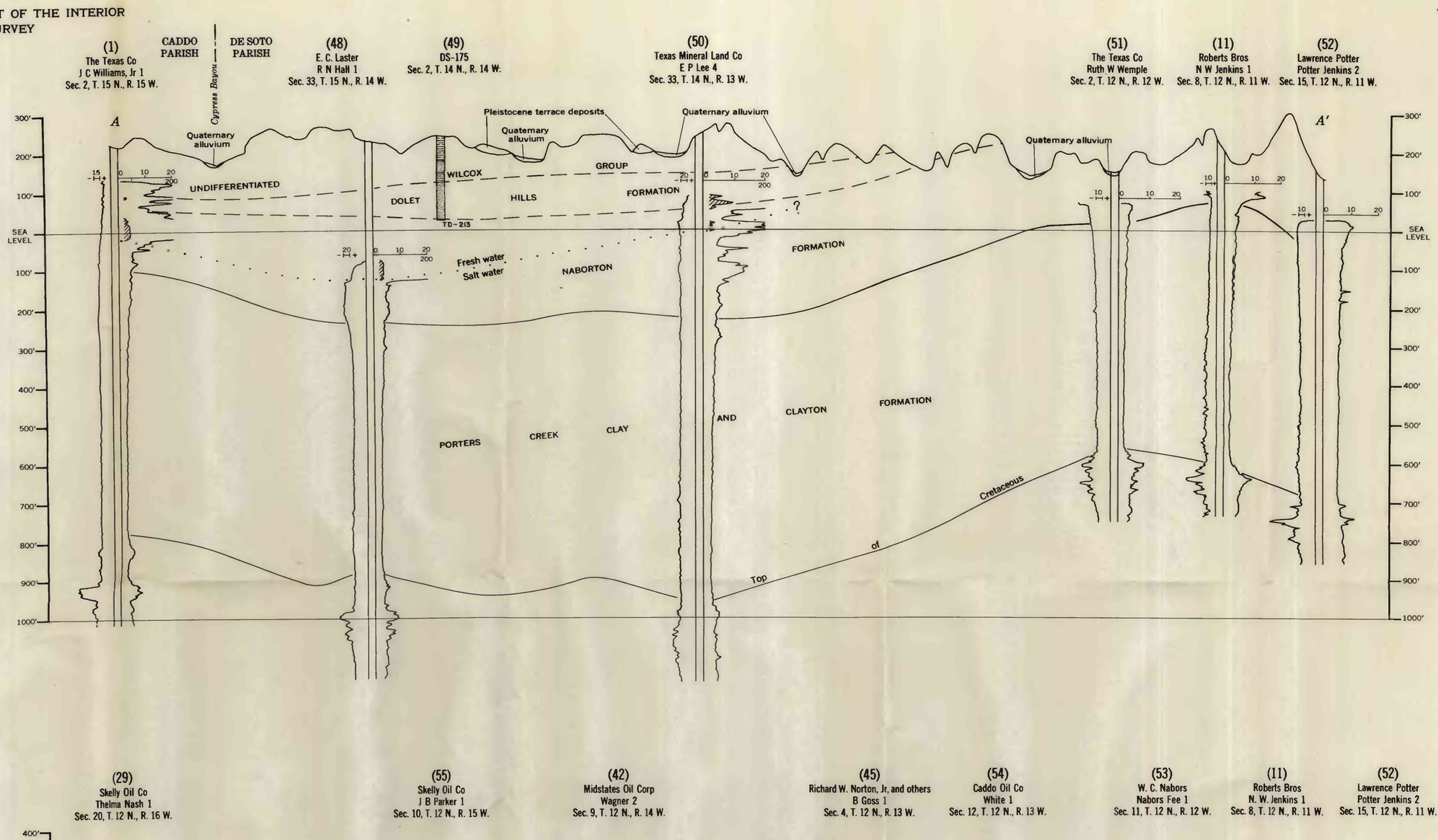

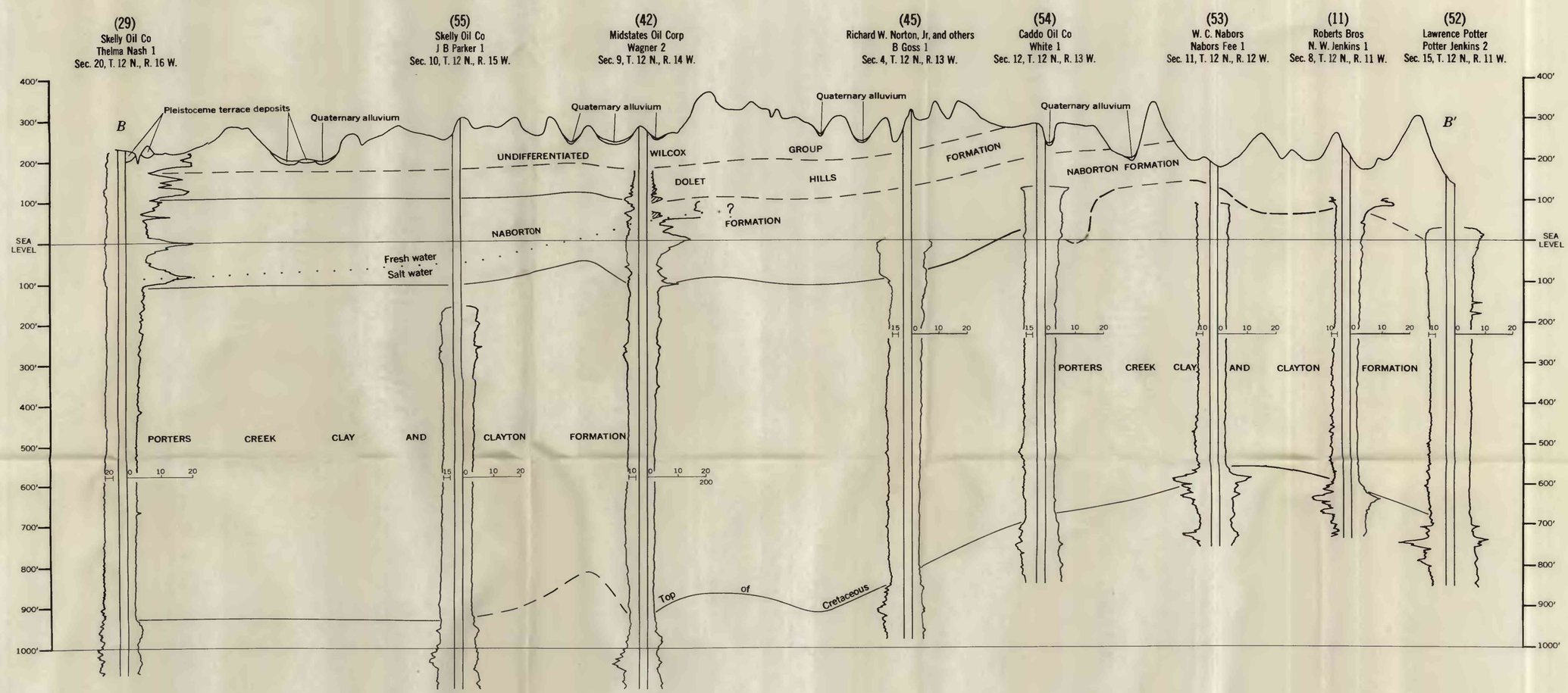

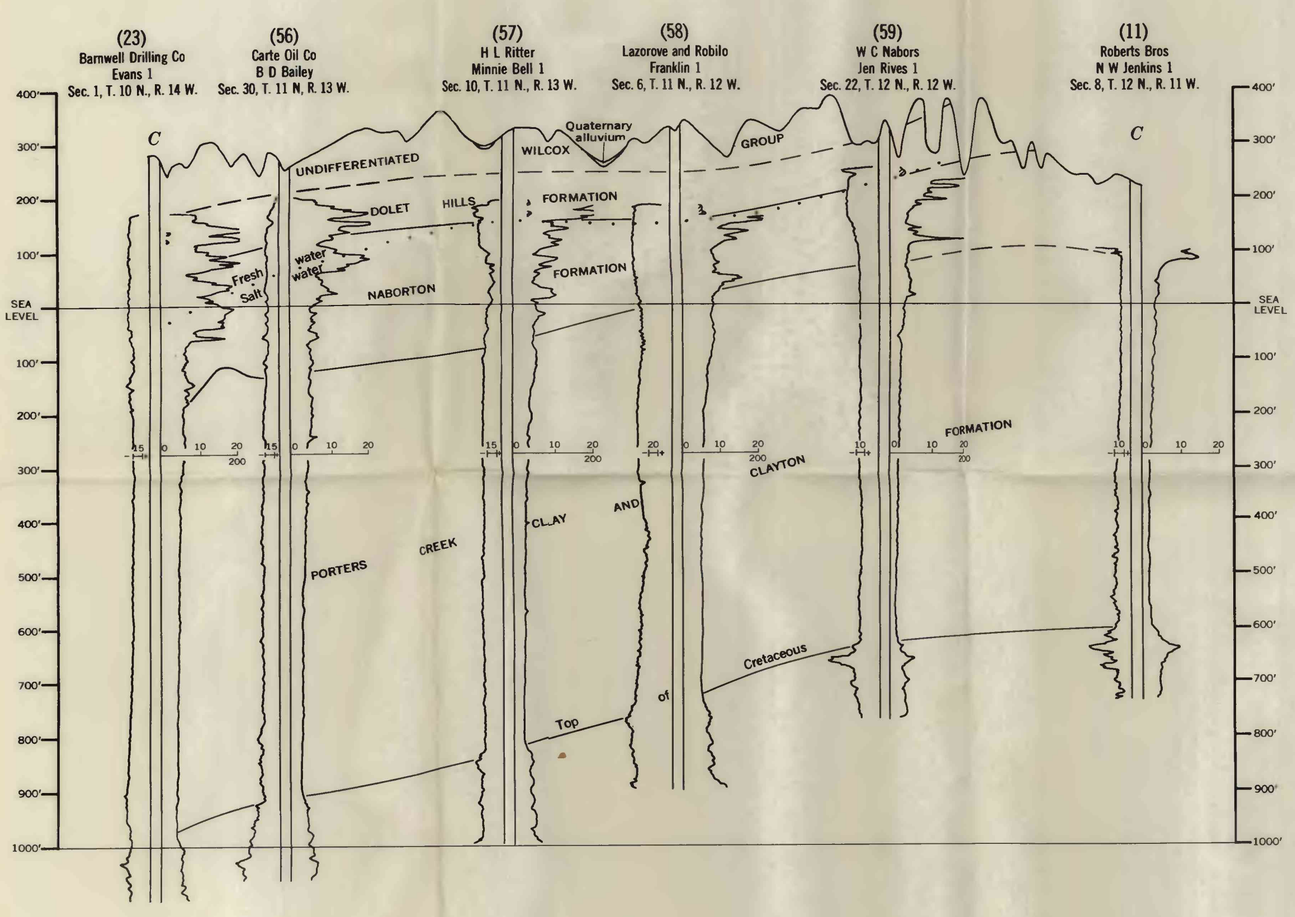

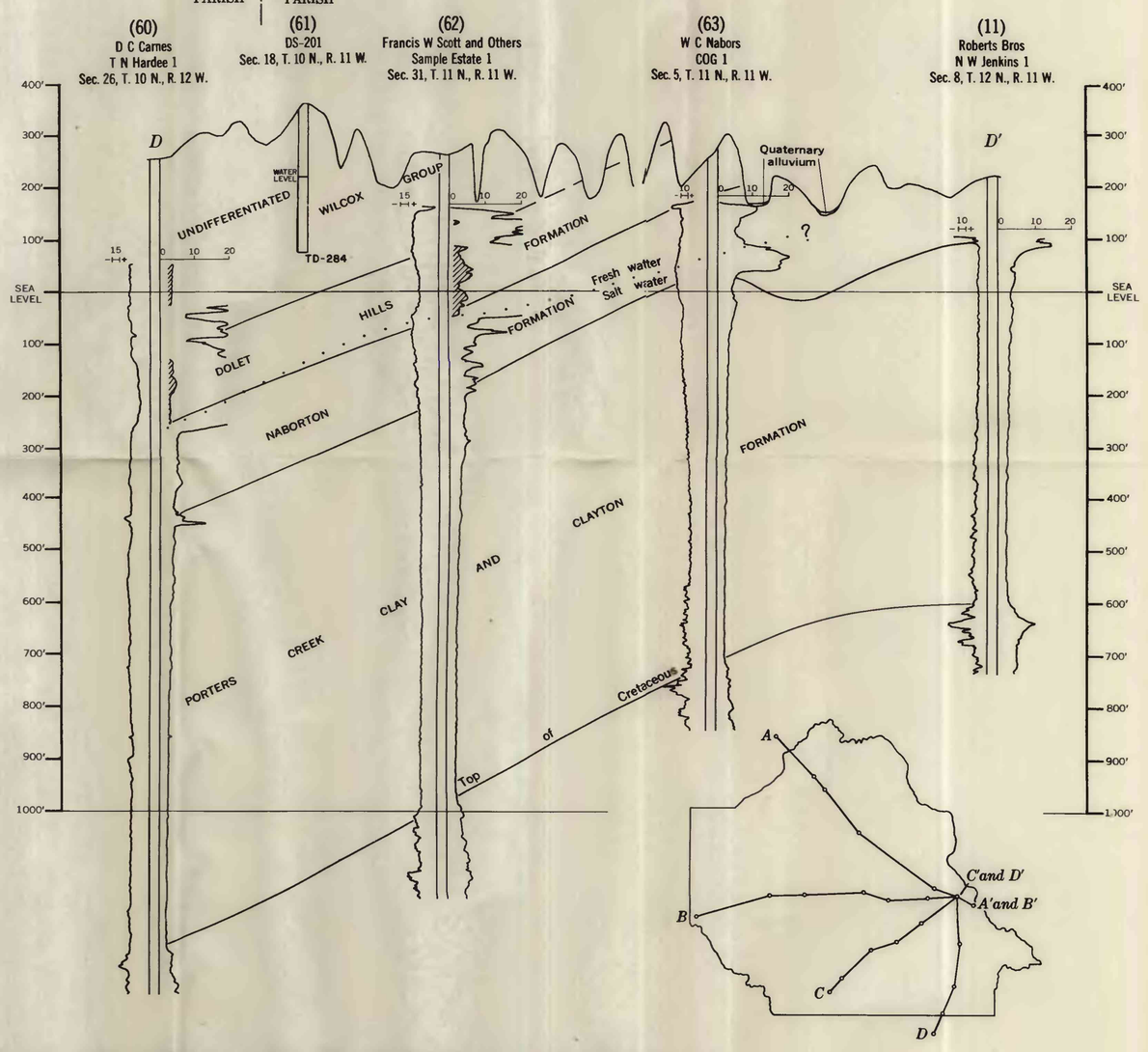

GEOLOGIC SECTIONS *A-A'*, *B-B'*, *C-C'*, AND *D-D'* IN DE SOTO PARISH, LOUISIANA

See map of De Soto Parish showing contours on top of Porters Creek clay for location of sections

SCALE 1:125 000

2 0 2 4 6 8 10 MILES

2 0 2 4 6 8 10 KILOMETERS

DATUM IS MEAN SEA LEVEL

727 - 872 O - 64 (In pocket)