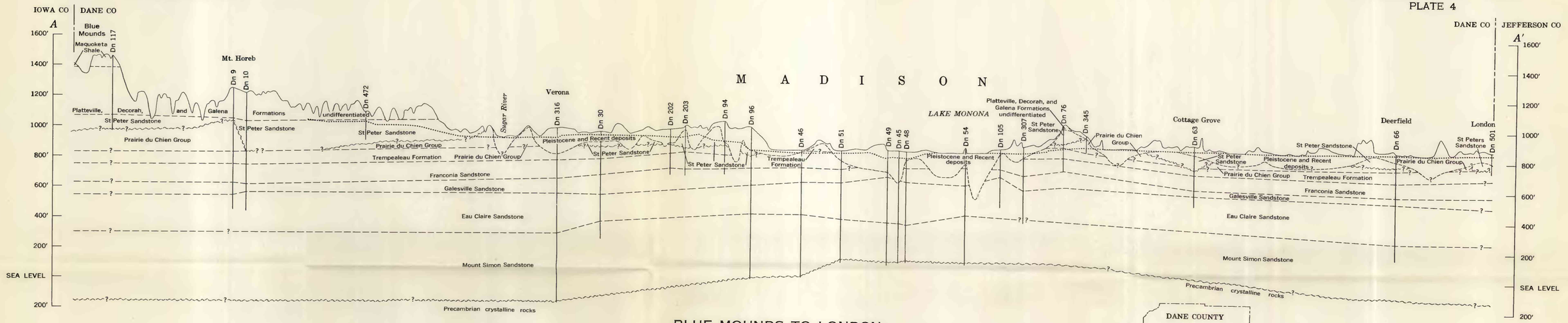

BLUE MOUNDS TO LONDON

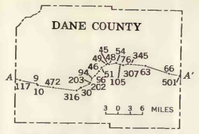

INDEX MAP SHOWING LOCATION OF SECTION *A-A'*

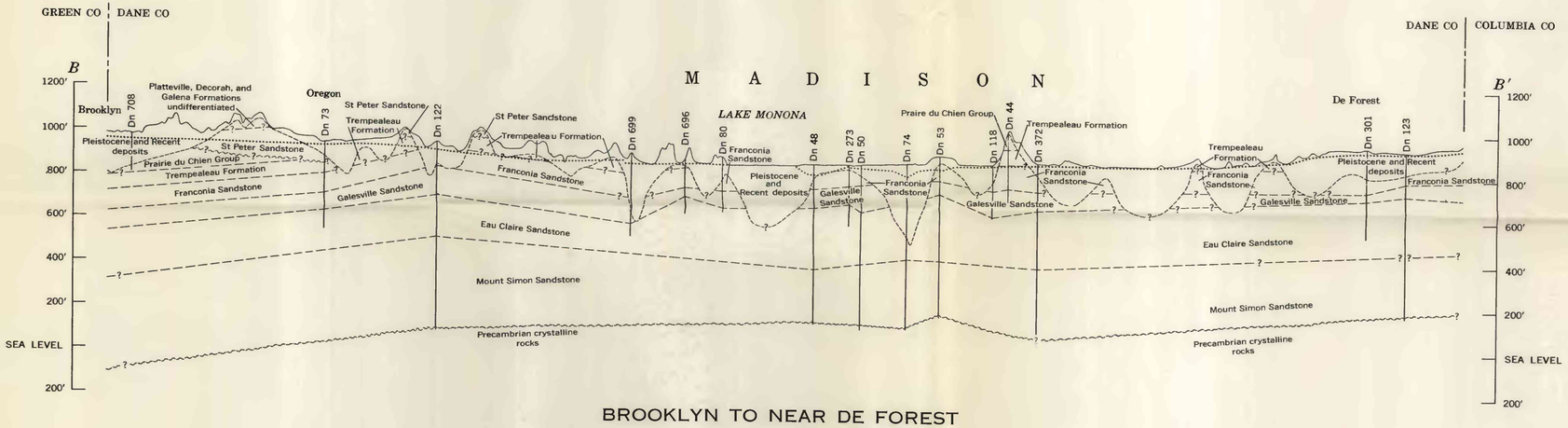

BROOKLYN TO NEAR DE FOREST

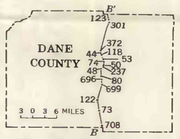

INDEX MAP SHOWING LOCATION OF SECTION *B-B'*

EXPLANATION

Piezometric surface April-May 1960

GEOLOGIC SECTIONS FROM BLUE MOUNDS TO LONDON, AND FROM BROOKLYN TO NEAR DE FOREST, DANE COUNTY, WISCONSIN

SCALE 1:125,000

2 1 0 2 4 6 MILES

2 1 0 2 4 6 KILOMETERS

748 - 355 O - 65 (In pocket)