UNITED STATES DEPARTMENT OF THE INTERIOR
GEOLOGICAL SURVEY

PREPARED IN COOPERATION WITH
NEVADA DEPARTMENT OF CONSERVATION
AND NATURAL RESOURCES

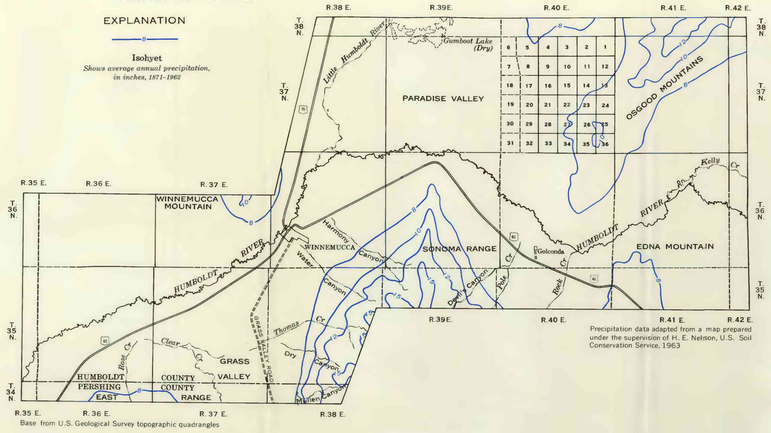

A. ESTIMATED AVERAGE ANNUAL PRECIPITATION

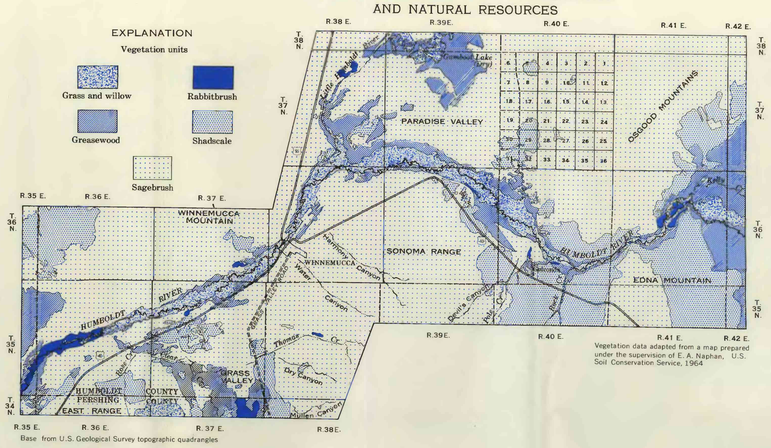

B. GENERALIZED VEGETATION

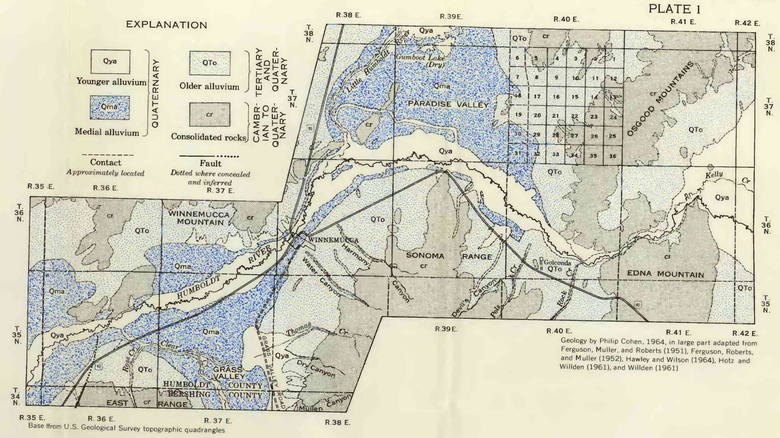

C. GENERALIZED GEOLOGY

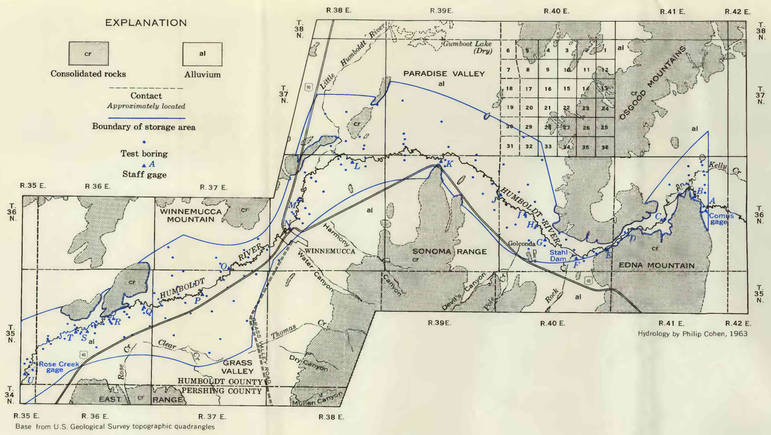

D. STORAGE AREA, TEST BORINGS, AND STAFF GAGES

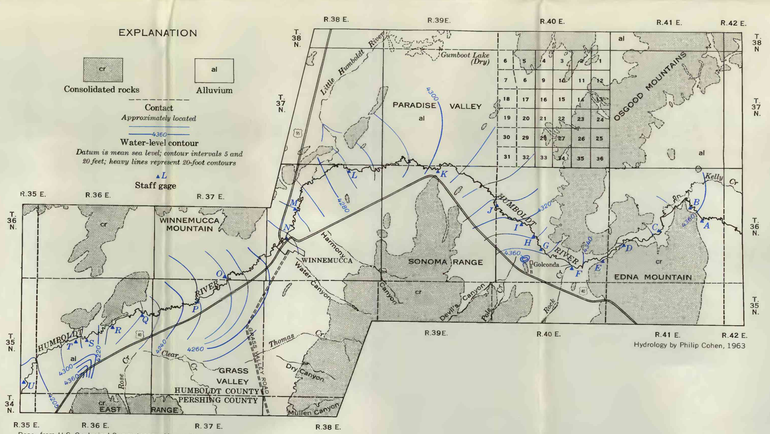

E. WATER-LEVEL CONTOURS, DECEMBER 1961

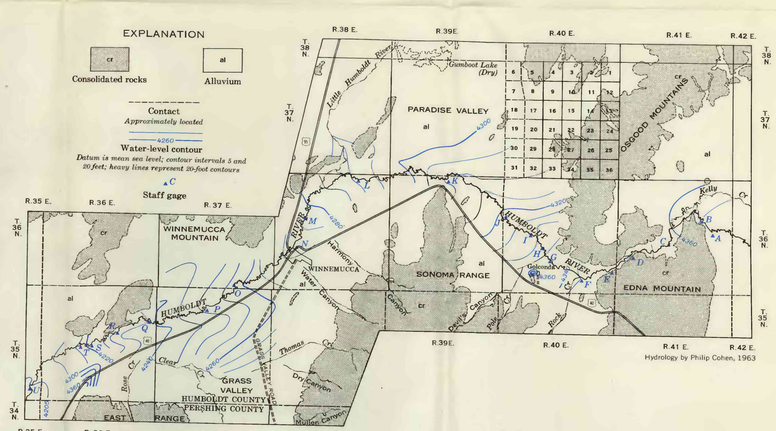

F. WATER-LEVEL CONTOURS, JUNE 1962

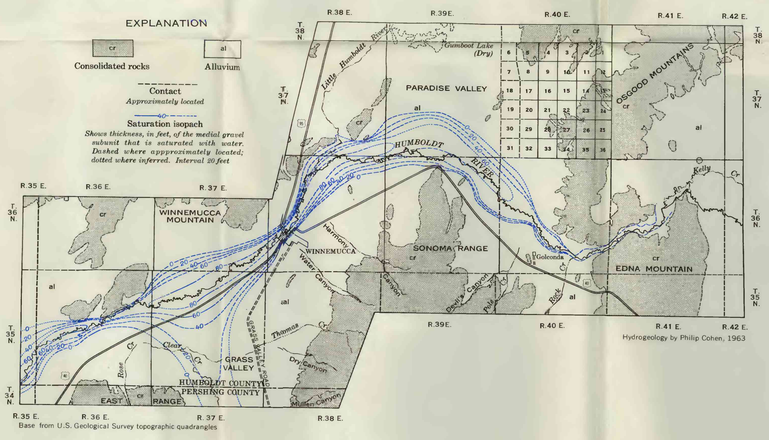

G. APPROXIMATE SATURATED THICKNESS OF MEDIAL GRAVEL SUBUNIT

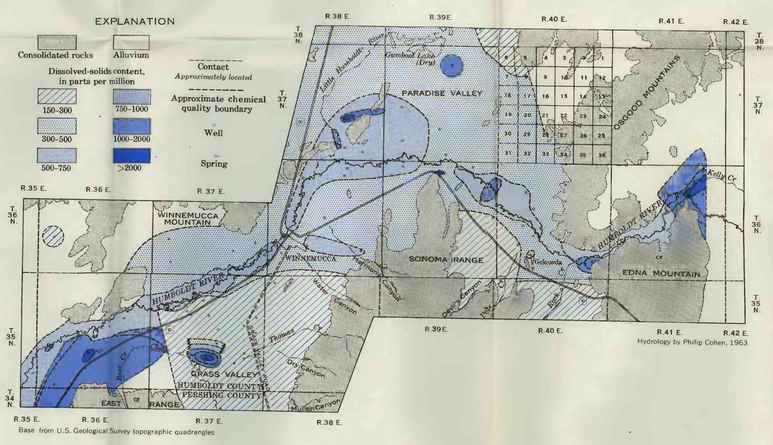

H. DISSOLVED-SOLIDS CONTENT OF GROUND WATER IN ALLUVIUM, 1961–62

N

MAPS SHOWING HYDROLOGIC CHARACTERISTICS OF THE HUMBOLDT RIVER VALLEY NEAR WINNEMUCCA, NEVADA

SCALE 1:250 000

5 0 5 10 15 20 25 MILES

5 0 5 10 15 20 25 KILOMETERS

INTERIOR—GEOLOGICAL SURVEY, WASHINGTON, D. C.—W65186—1965