PREPARED IN COOPERATION WITH THE
COMMONWEALTH OF KENTUCKY AND THE
UNIVERSITY OF KENTUCKY
KENTUCKY GEOLOGICAL SURVEY

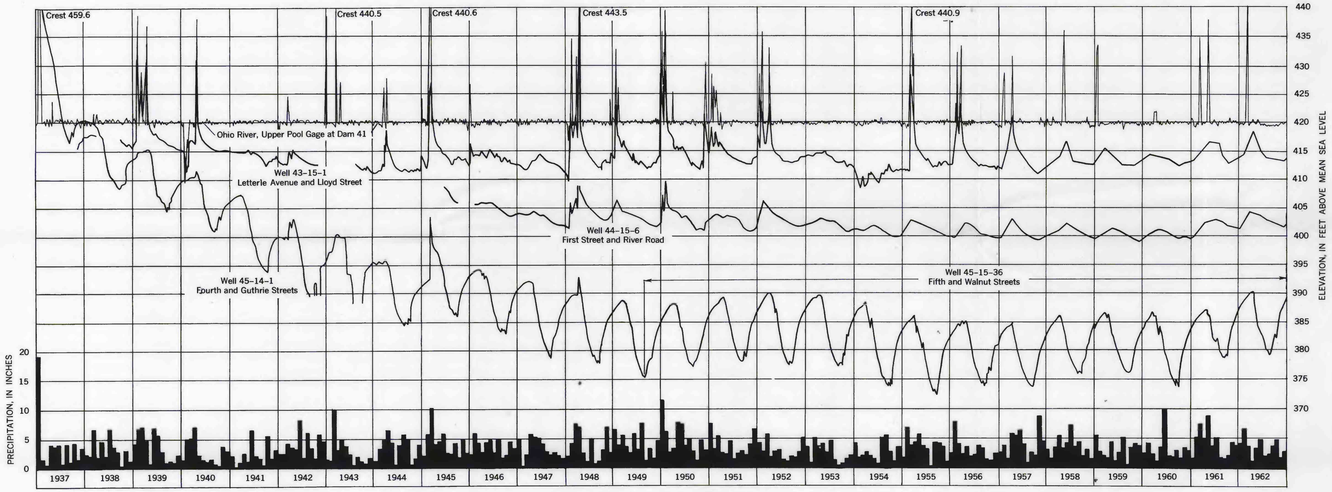

DOWNTOWN SUBAREA

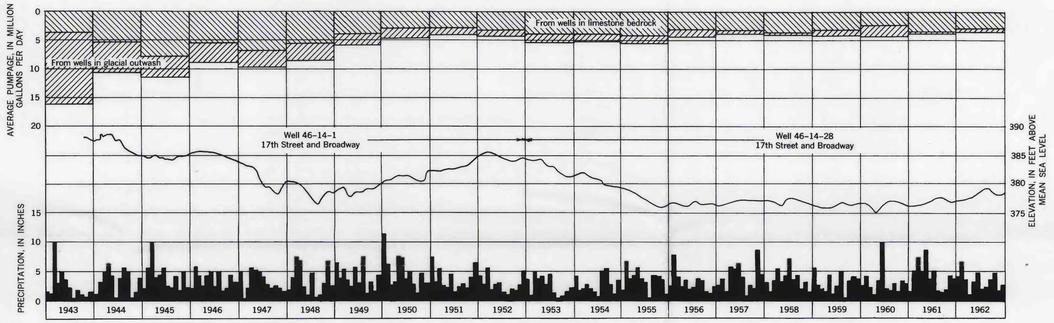

WEST-CENTRAL SUBAREA

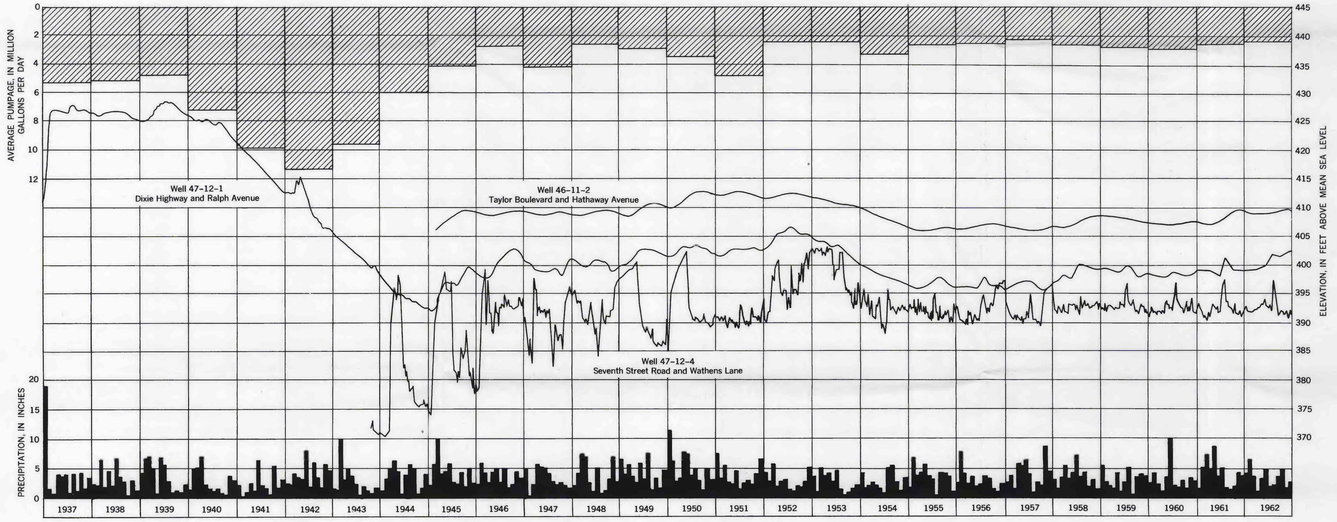

SOUTH DISTILLERY SUBAREA

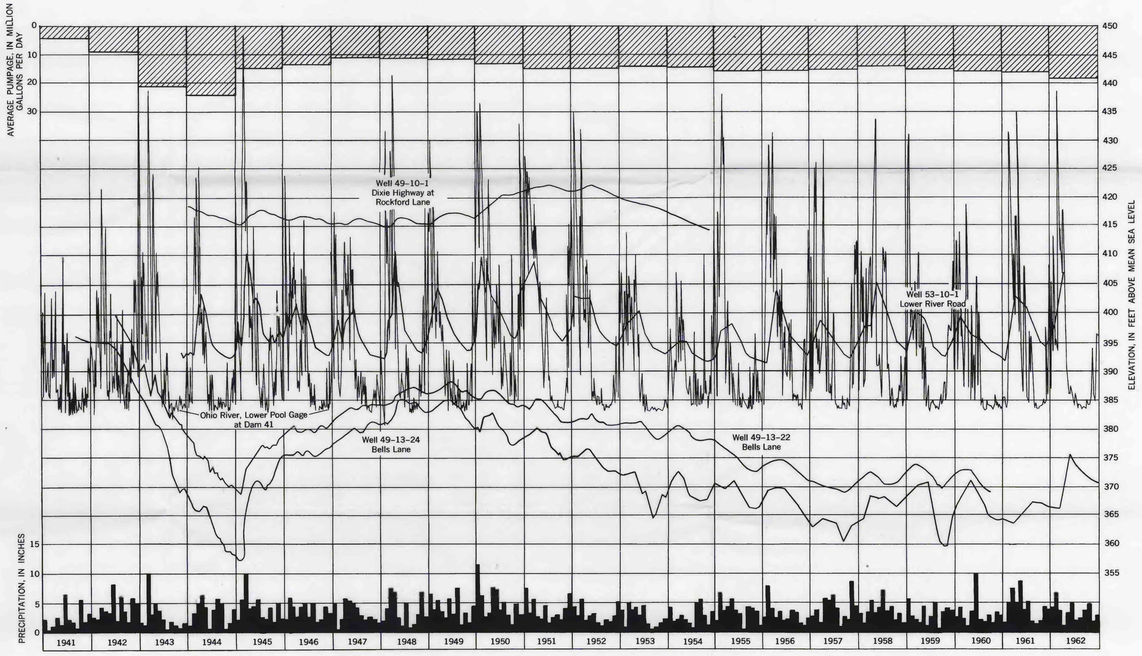

RUBBERTOWN SUBAREA

GRAPHS SHOWING PRECIPITATION, PUMPAGE, AND WATER LEVELS IN SELECTED WELLS, LOUISVILLE AREA, KENTUCKY

791-603 O - 66 (In pocket) No. 6