PREPARED IN COOPERATION WITH
THE UTAH STATE ENGINEER

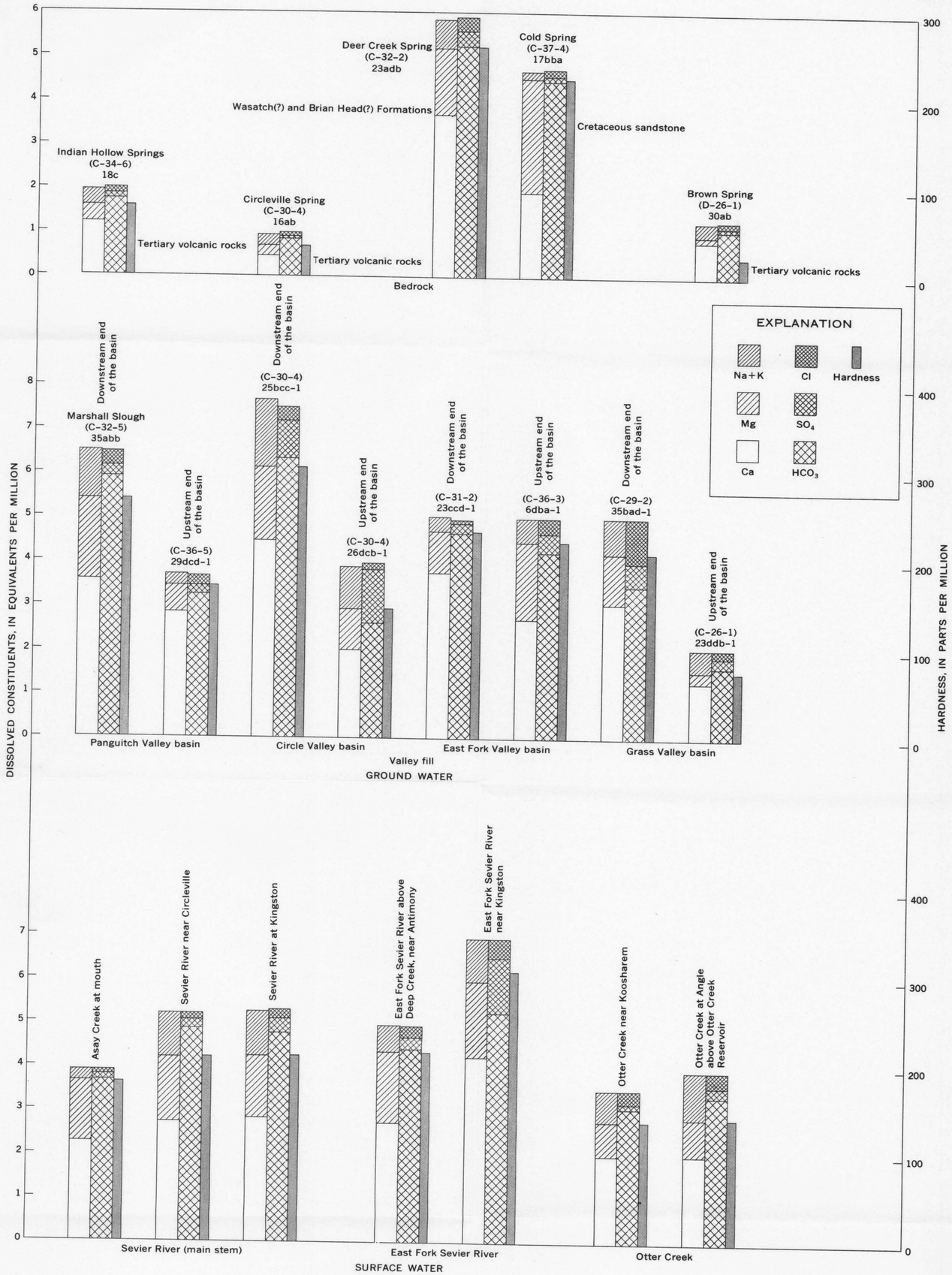

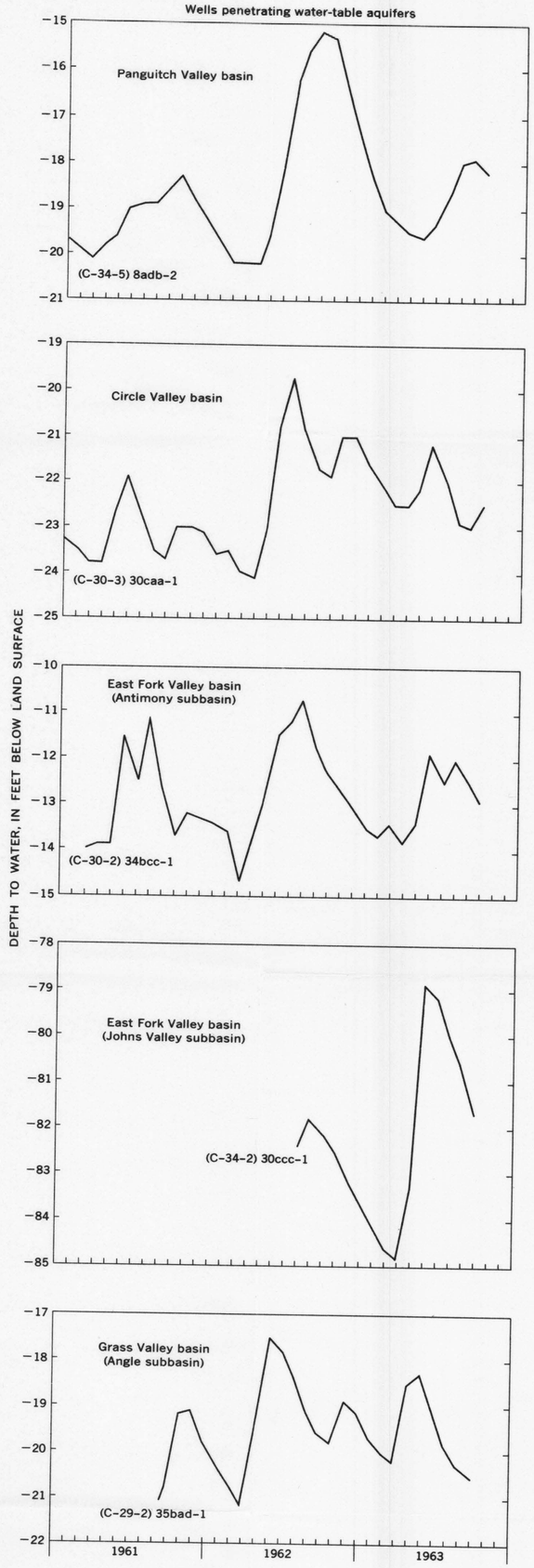

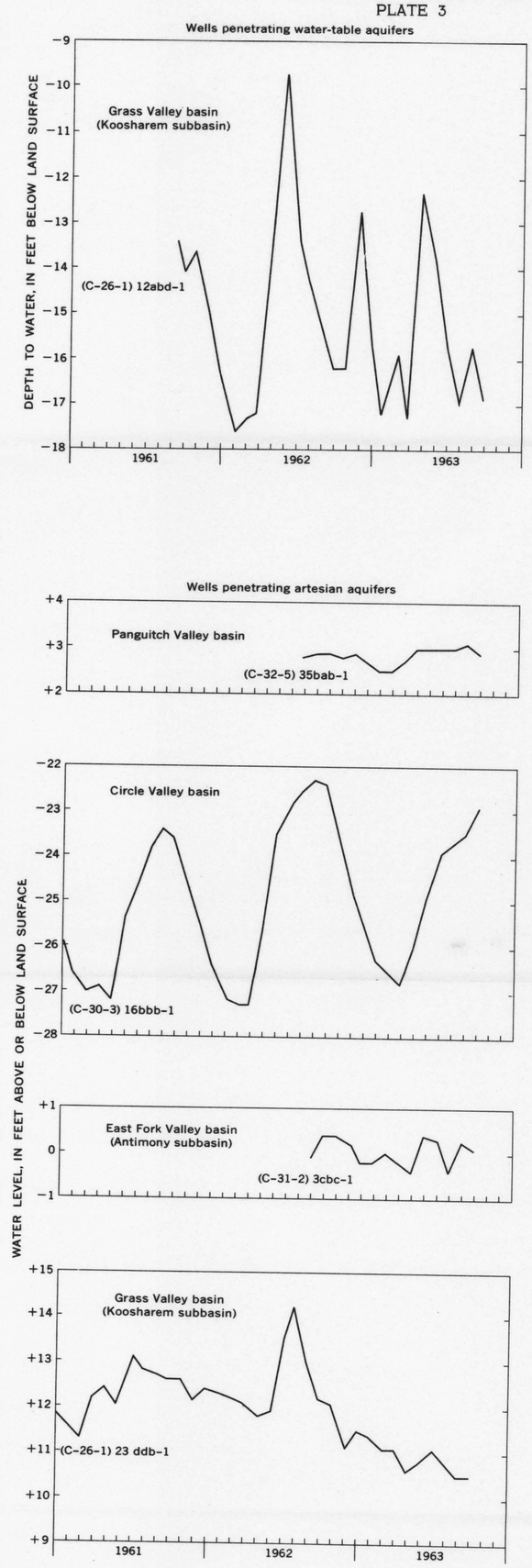

GRAPHS OF WATER LEVELS IN SELECTED WELLS AND SELECTED ANALYSES OF GROUND AND SURFACE WATER IN THE UPPER SEVIER RIVER BASIN, UTAH

240-729 O - 67 (In pocket)