PREPARED IN COOPERATION WITH THE
ARIZONA STATE LAND DEPARTMENT
AND THE
SALT RIVER VALLEY WATER USERS' ASSOCIATION

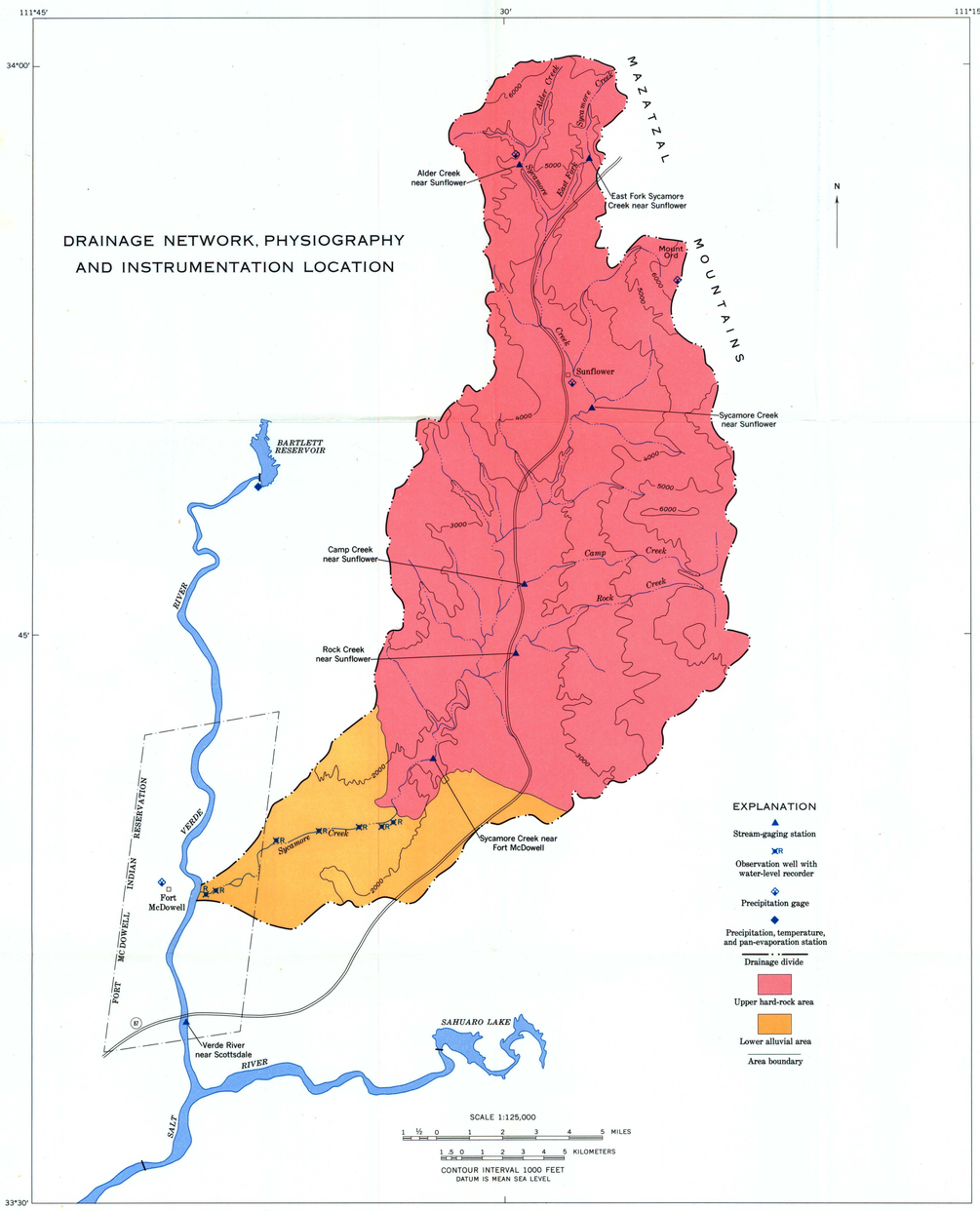

Base from U.S. Geological Survey, 1954

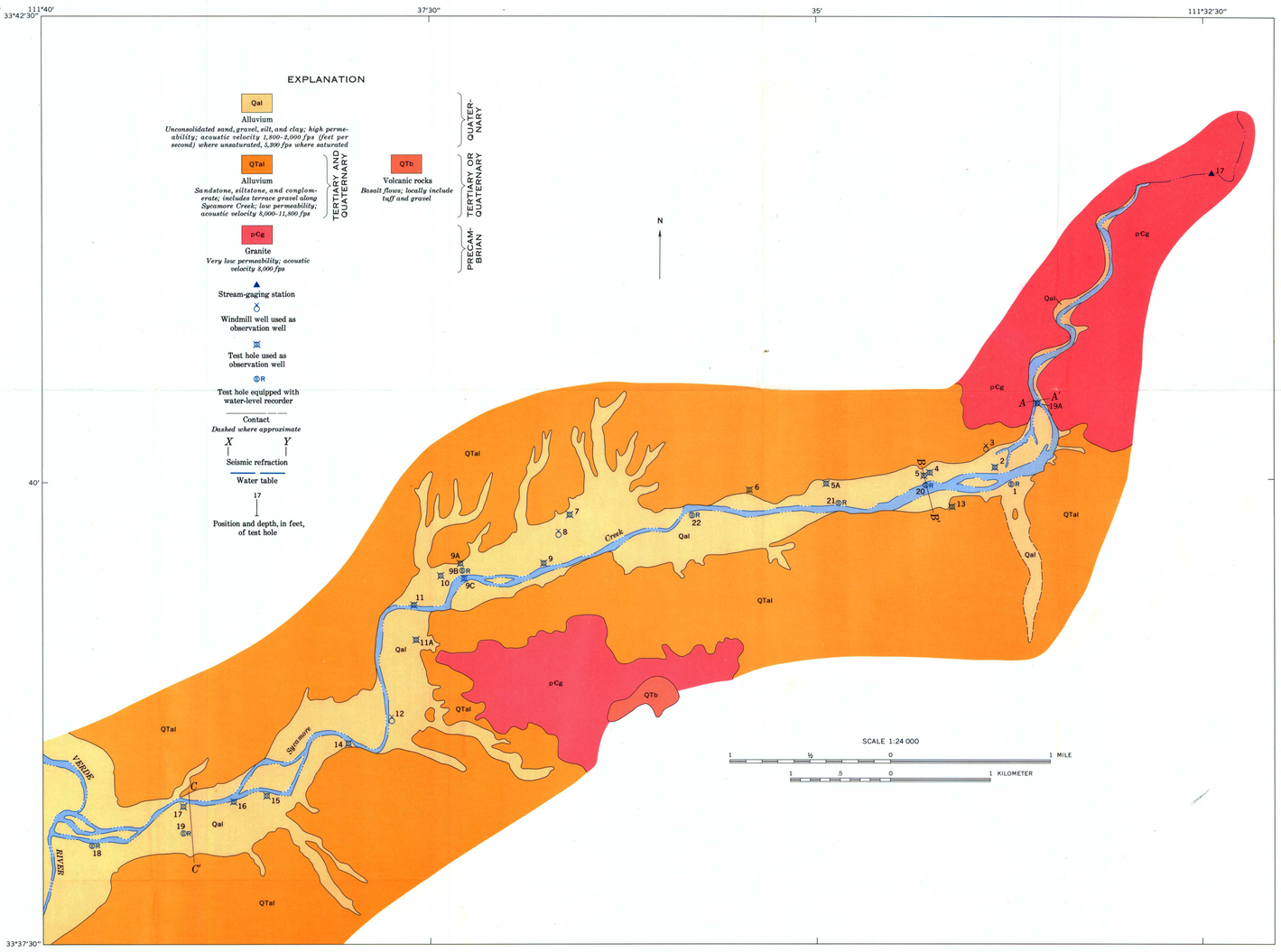

Geology and hydrology by H. H. Schumann (1967)

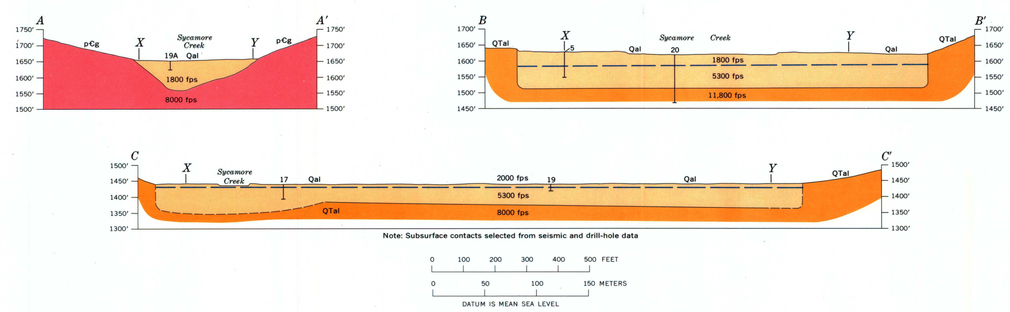

HYDROGEOLOGY OF THE LOWER ALLUVIAL AREA

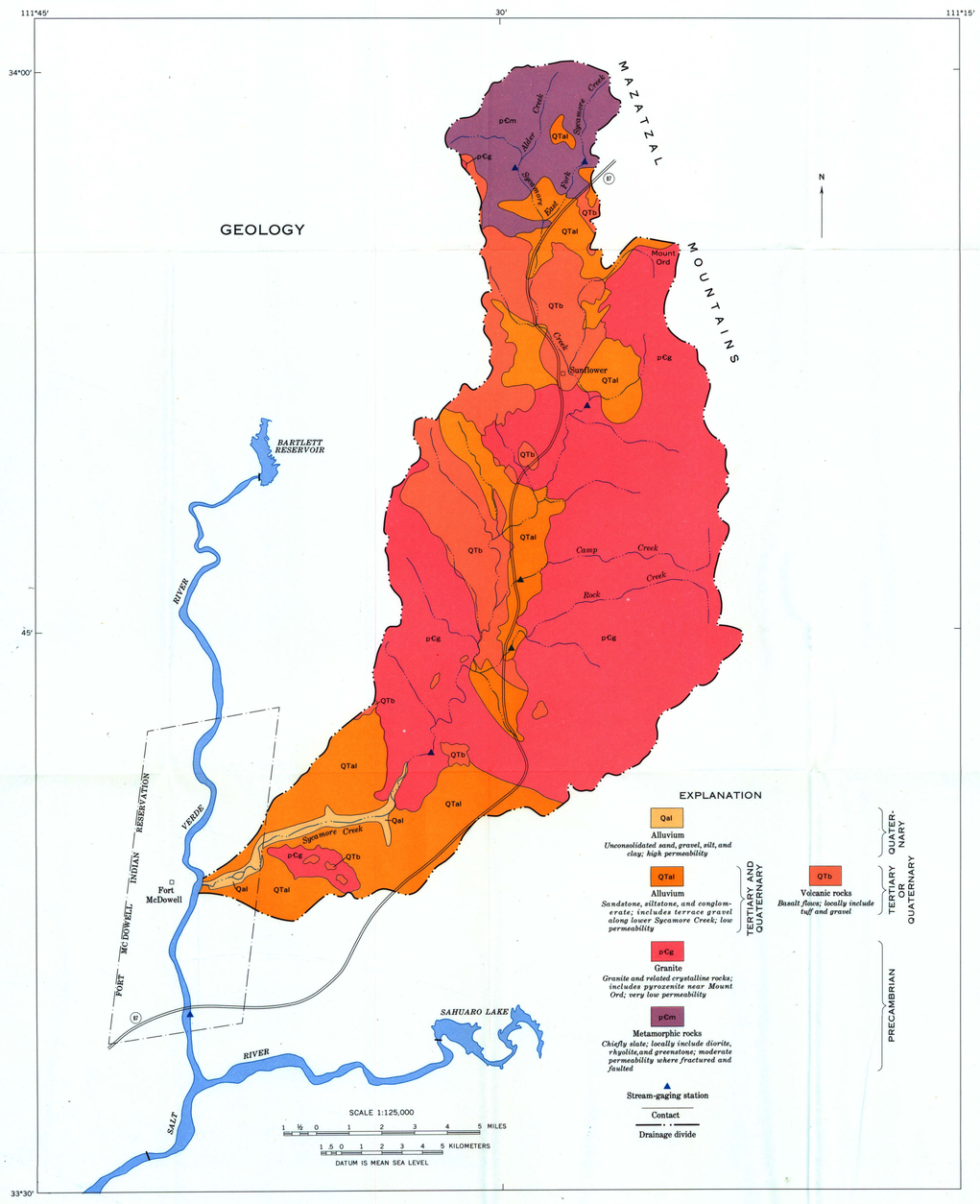

Base from U.S. Geological Survey, 1954

Geology of upper hard-rock area modified from Wilson, Moore, and Peirce (1957); geology of lower alluvial area by H. H. Schumann (1967)

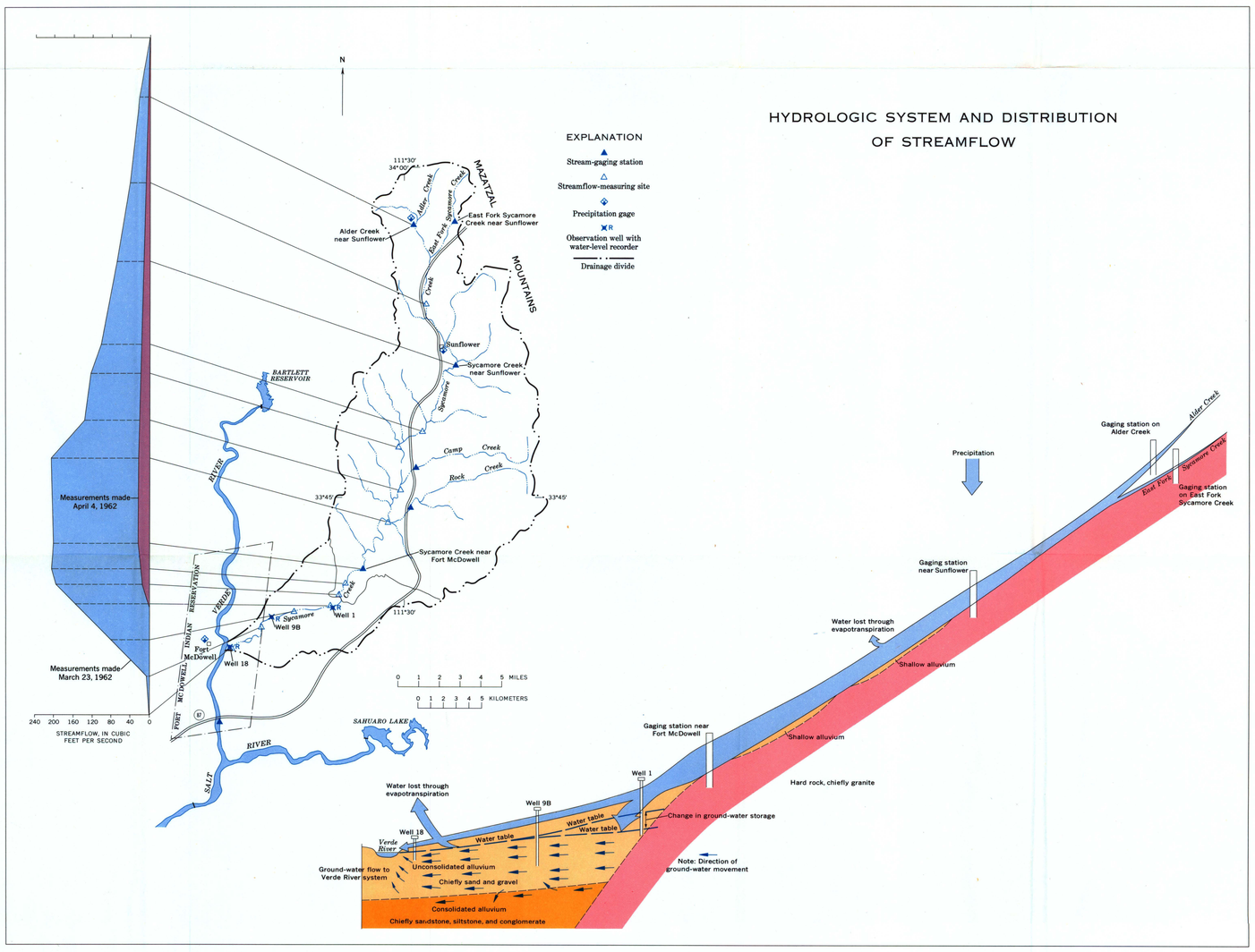

Base from U.S. Geological Survey, 1954

HYDROGEOLOGIC MAPS AND SECTIONS OF SYCAMORE CREEK WATERSHED, MARICOPA COUNTY, ARIZONA

INTERIOR—GEOLOGICAL SURVEY, WASHINGTON, D.C.—1968—W67300