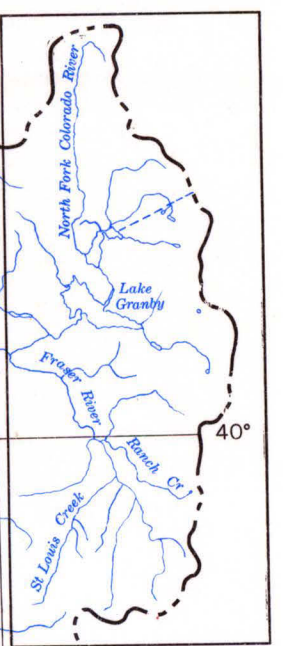
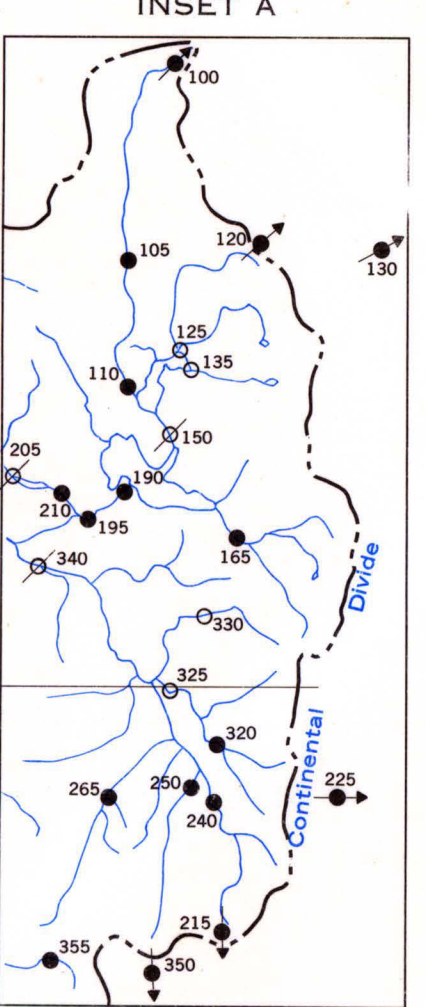
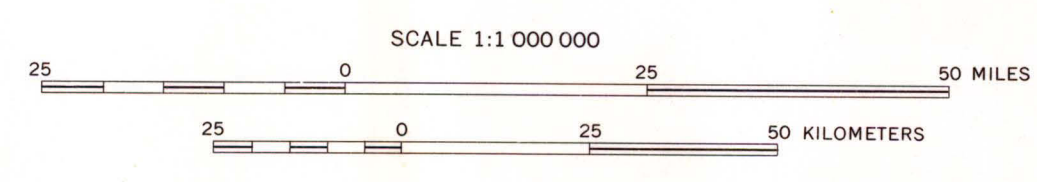


EXPLANATION
○ Station for which estimate has been made for this report
● Active station as of September 30, 1965
○ Station omitted from this report because of lack of correlation; excessive diversion, regulation or storage, or near equivalence to an active station
--- Transmountain diversion
- - - - - Drainage basin boundary



Base from U.S. Geological Survey, 1965
Drainage modified in 1968



**MAP OF UPPER COLORADO RIVER BASIN, SHOWING
LOCATION OF STREAMFLOW GAGING STATIONS**

Hydrology by L. E. Carron, 1965-67;
assisted by M. H. McNutt