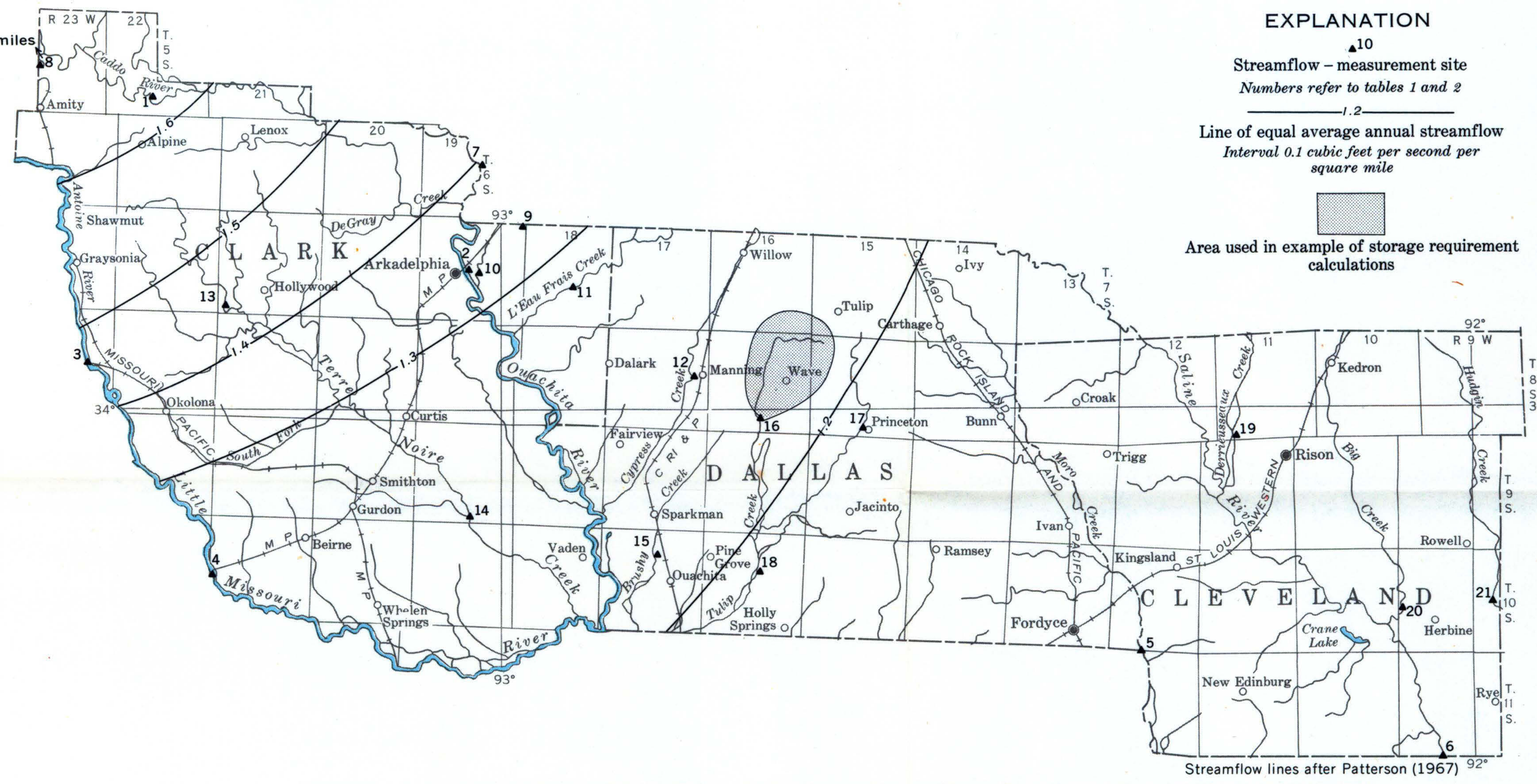

A.—STREAMFLOW-MEASUREMENT SITES AND AVERAGE ANNUAL STREAMFLOW

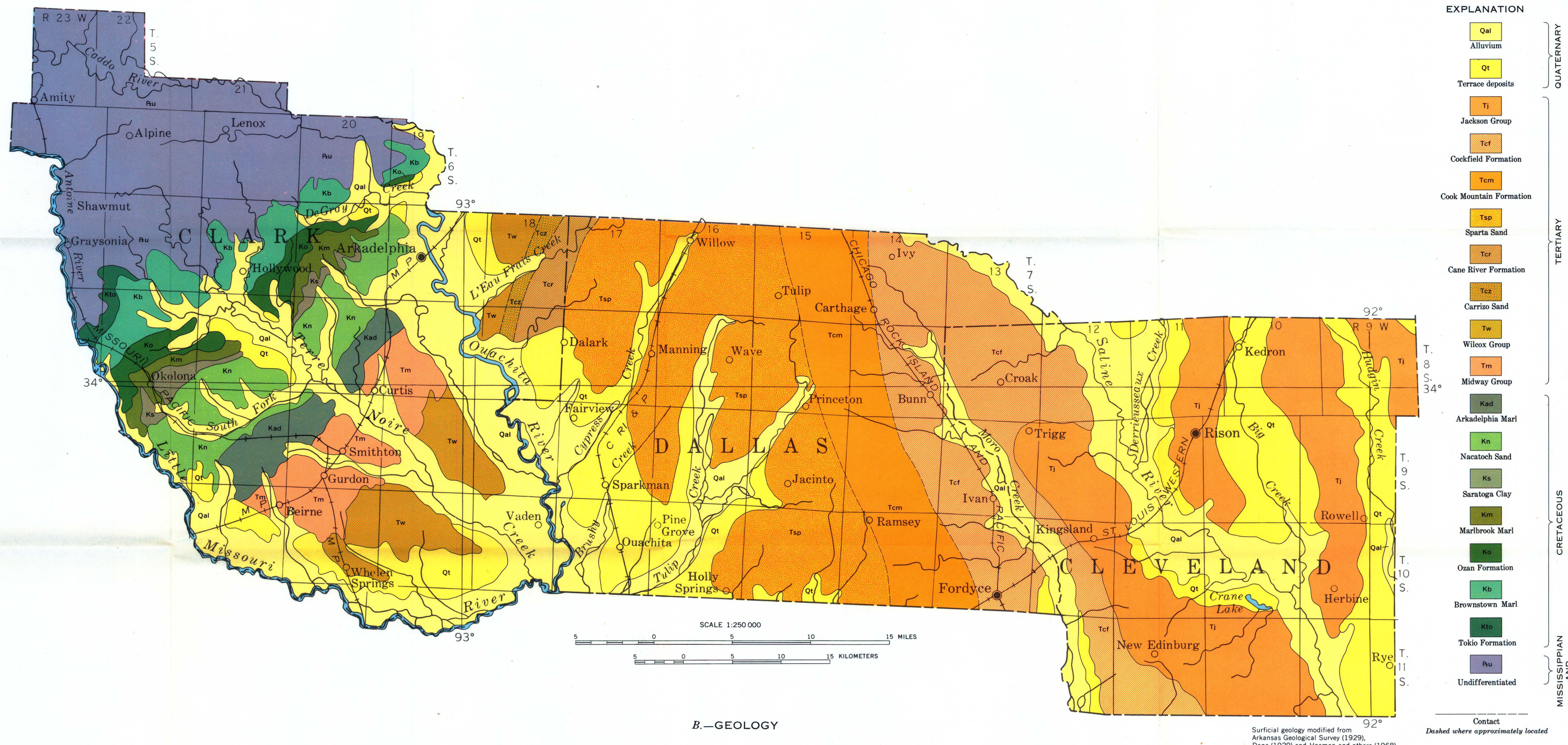

B.—GEOLOGY

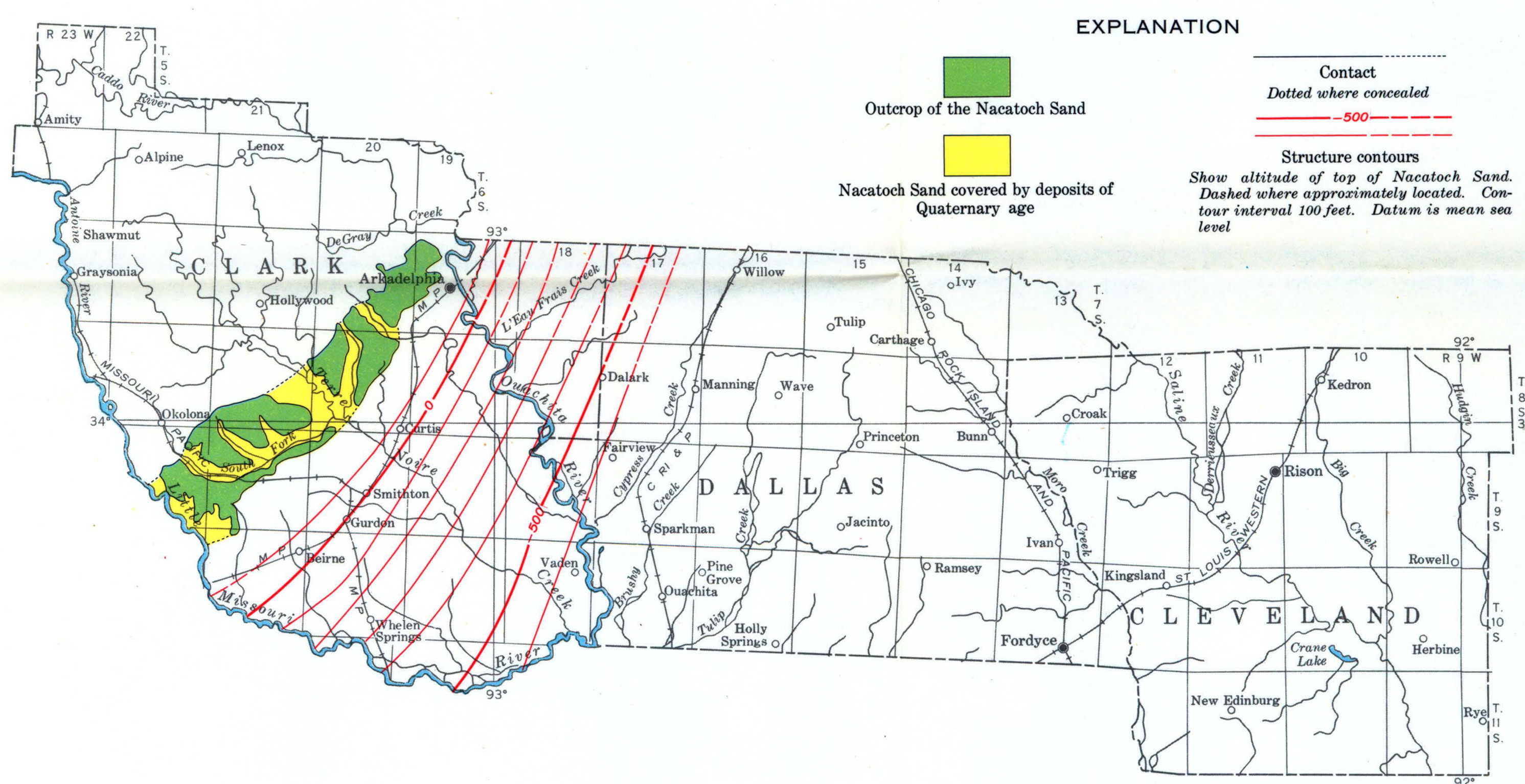

C.—OUTCROP AND ALTITUDE OF THE TOP OF THE NACATOCH SAND

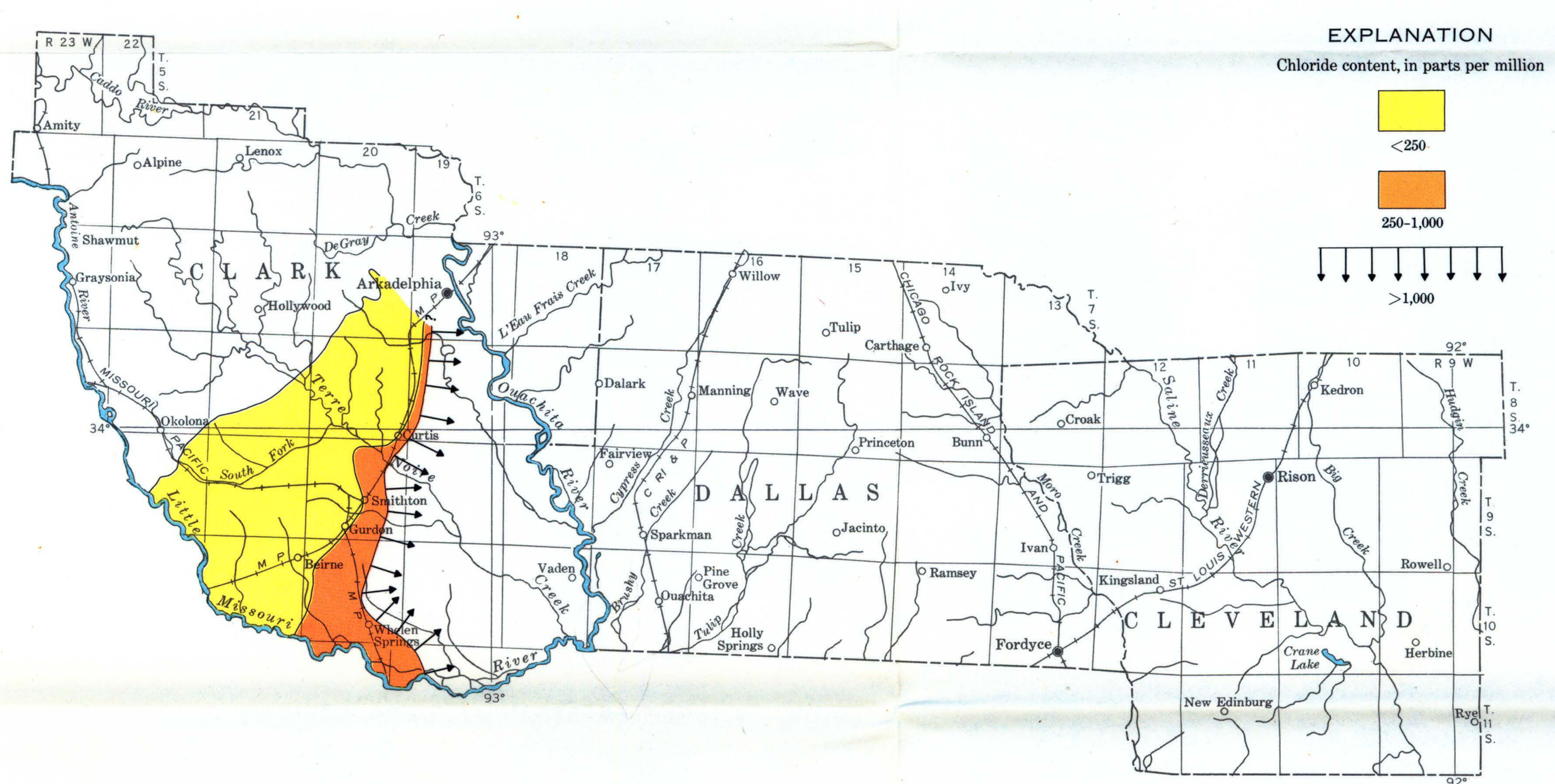

D.—VARIATIONS OF CHLORIDE CONTENT OF WATER FROM THE NACATOCH SAND

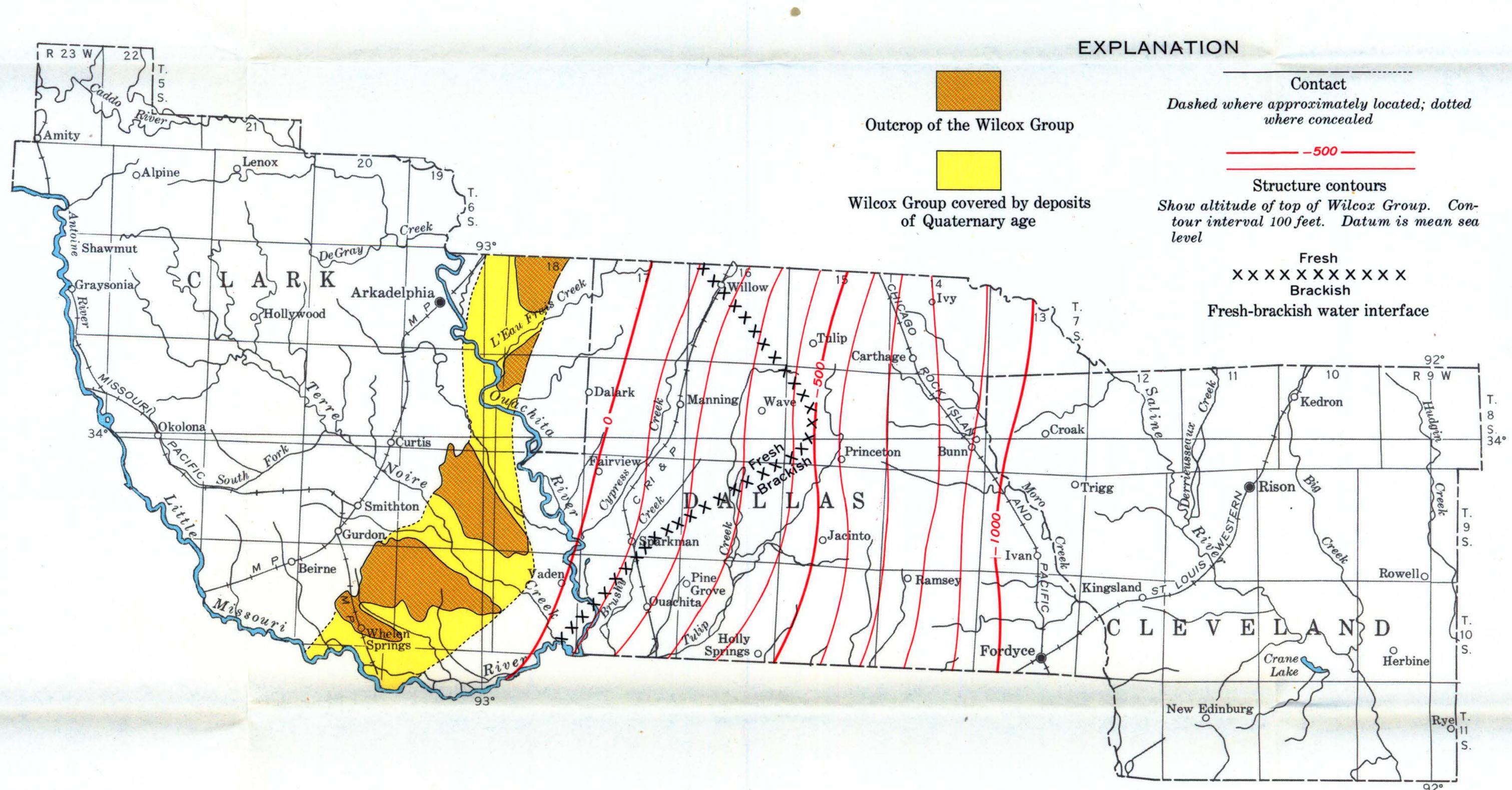

E.—OUTCROP, ALTITUDE OF THE TOP, AND THE FRESH-BRACKISH WATER INTERFACE OF THE WILCOX GROUP

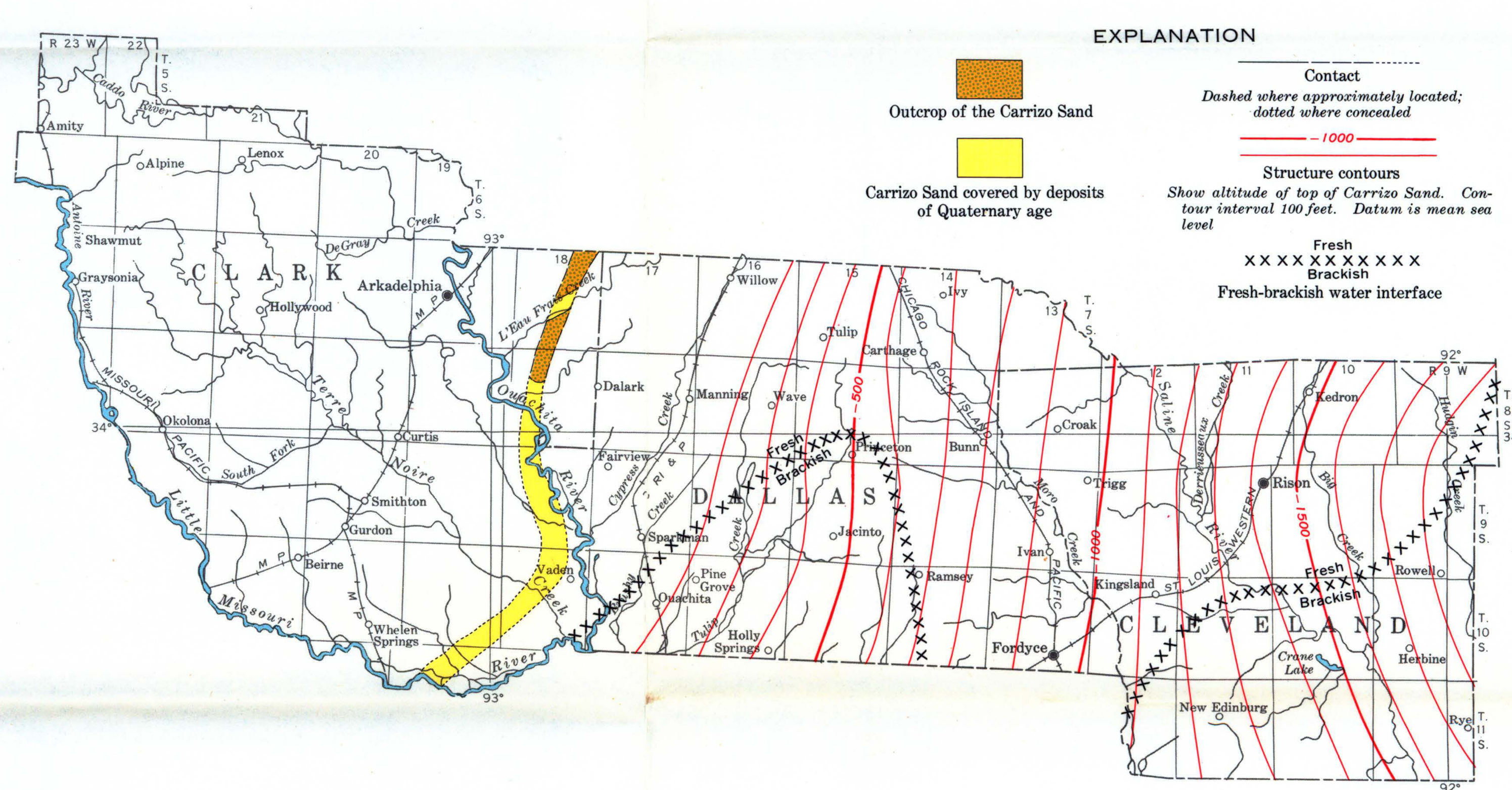

F.—OUTCROP, ALTITUDE OF THE TOP, AND THE FRESH-BRACKISH WATER INTERFACE OF THE CARRIZO SAND

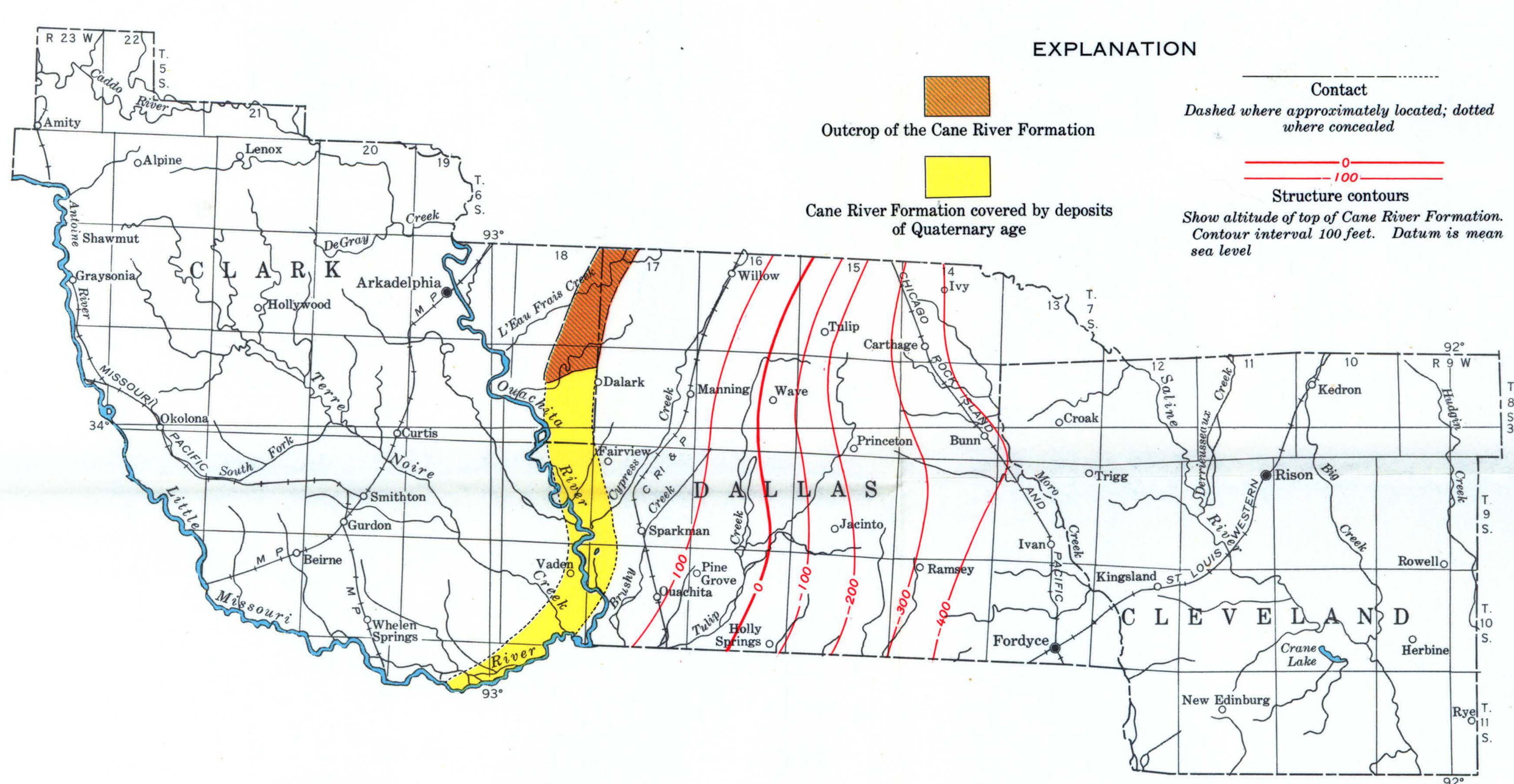

G.—OUTCROP AND ALTITUDE OF THE TOP OF THE CANE RIVER FORMATION

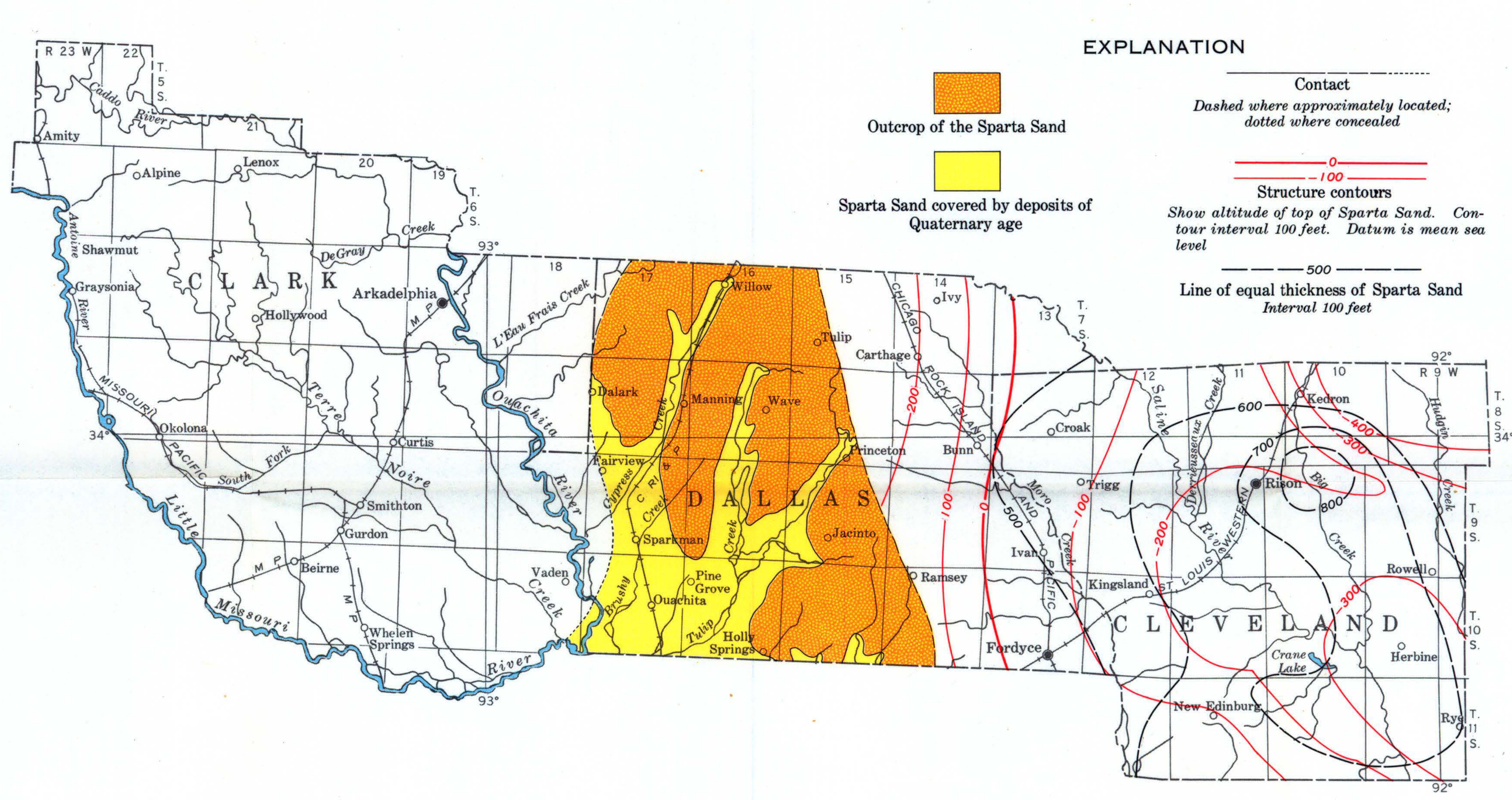

H.—OUTCROP, ALTITUDE OF THE TOP, AND THICKNESS OF THE SPARTA SAND

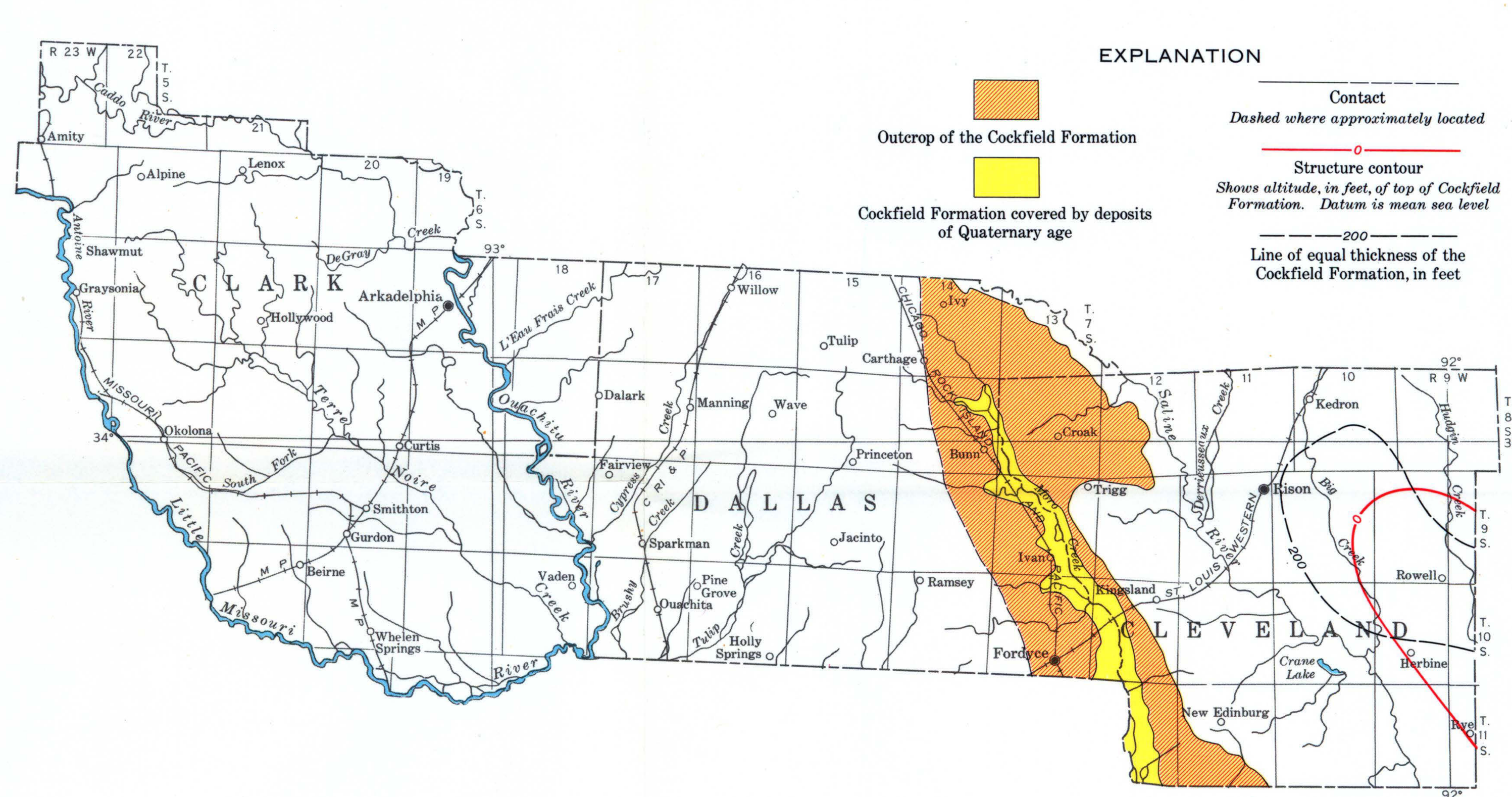

I.—OUTCROP, ALTITUDE OF THE TOP, AND THICKNESS OF THE COCKFIELD FORMATION

1:500 000

10 0 10 20 MILES

10 0 10 20 KILOMETERS

Base from U.S. Geological Survey, 1928

GEOHYDROLOGIC MAPS OF CLARK, CLEVELAND, AND DALLAS COUNTIES, ARKANSAS

INTERIOR—GEOLOGICAL SURVEY, WASHINGTON, D.C.—1969—W68267