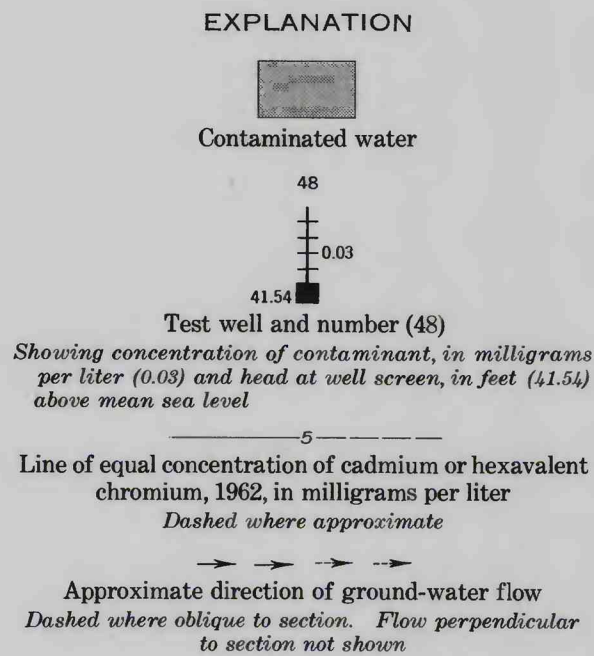
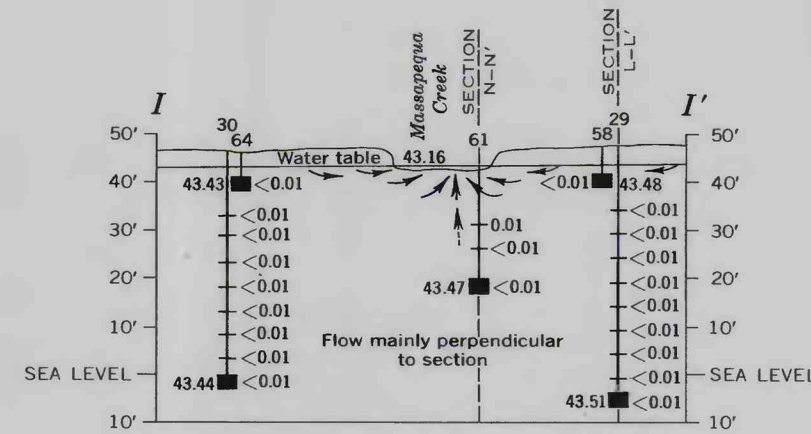


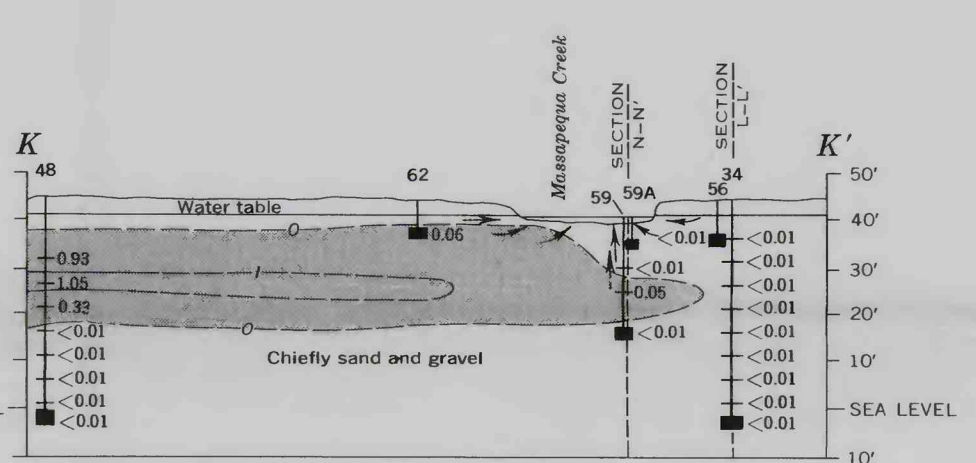
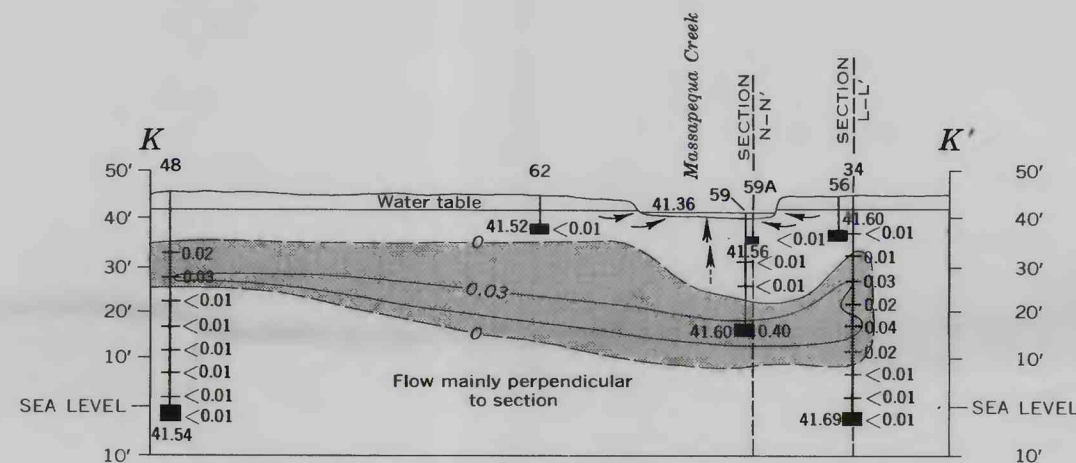
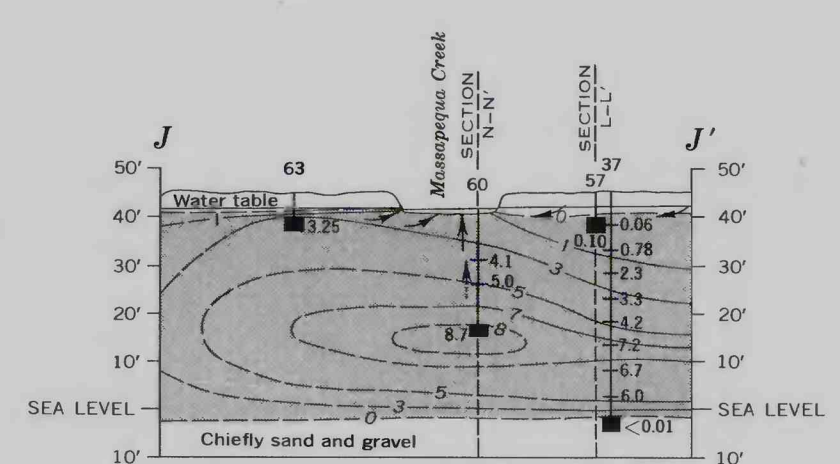
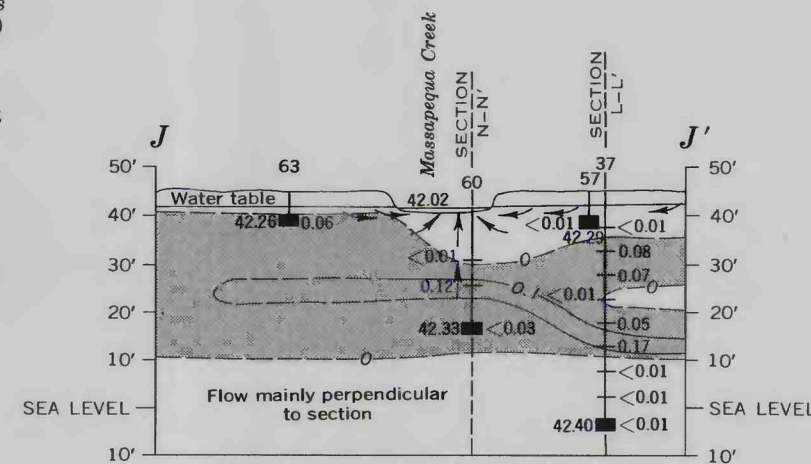
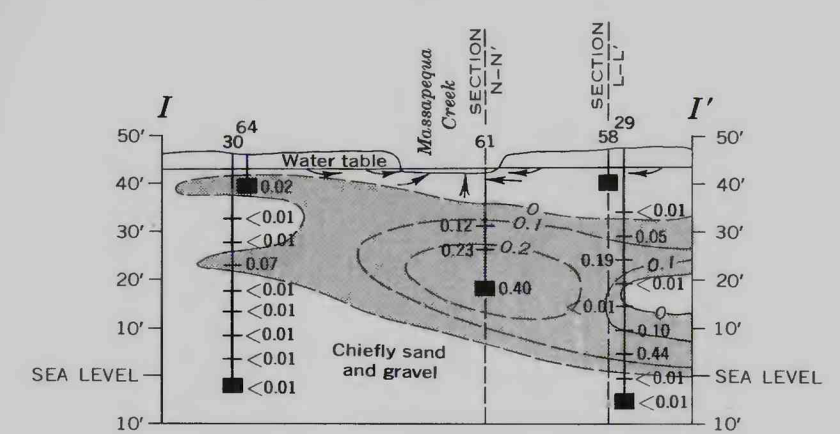
MAP SHOWING LOCATION OF SECTIONS



CADMIUM



HEXAVALENT CHROMIUM



0 20 40 FEET

HYDROGEOCHEMICAL SECTIONS I-I' THROUGH K-K' SHOWING THE DISTRIBUTION OF CADMIUM AND HEXAVALENT CHROMIUM IN THE UPPER GLACIAL AQUIFER AND HYDRAULIC HEADS AND DIRECTION OF MOVEMENT OF GROUND WATER NEAR THE HEADWATERS OF MASSAPEQUA CREEK, SOUTH FARMINGDALE AREA, NASSAU COUNTY, NEW YORK