
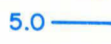



EXPLANATION

-  Area flooded
-  5.0 River miles above Talpacate Creek
-  Flood area not delineated beyond these lines



0 1000 2000 3000 FEET  
0 500 METERS

Base from City of Beeville, Texas

MAP SHOWING FLOODING BY POESTA CREEK AT BEEVILLE