PREPARED IN COOPERATION WITH THE
STATE OF HAWAII AND WITH OTHER AGENCIES

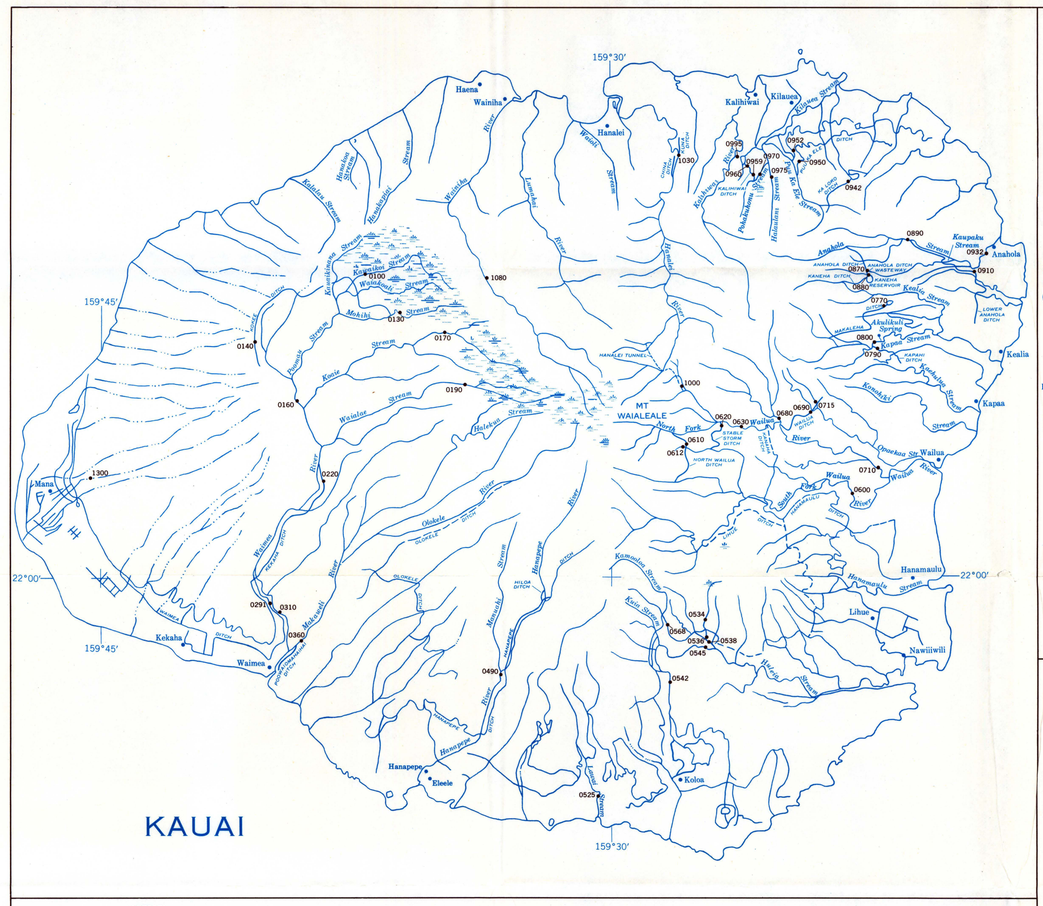

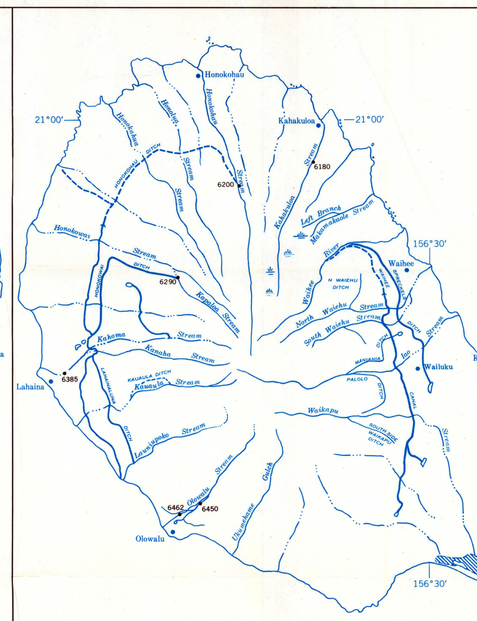

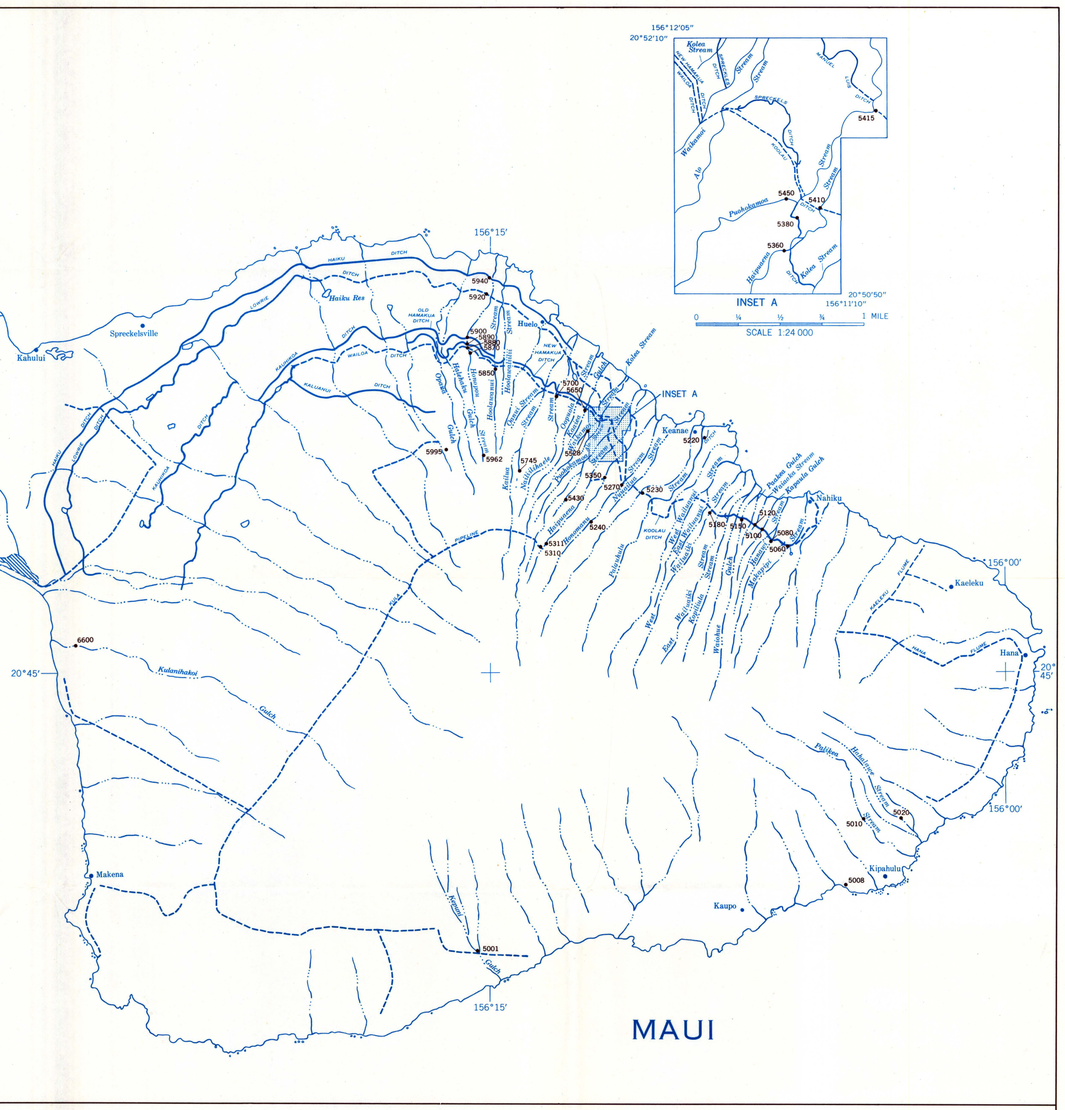

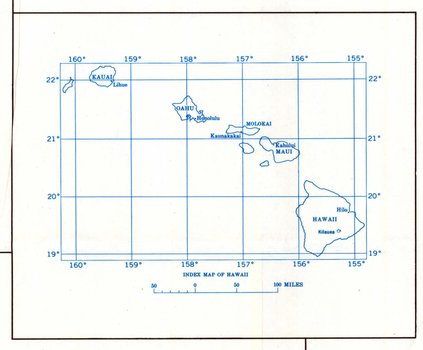

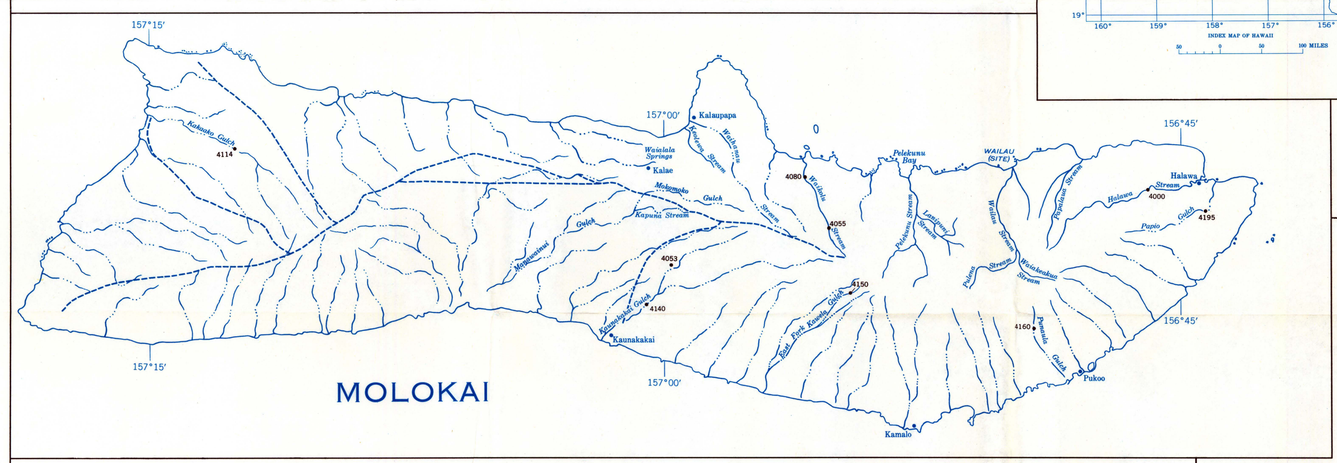

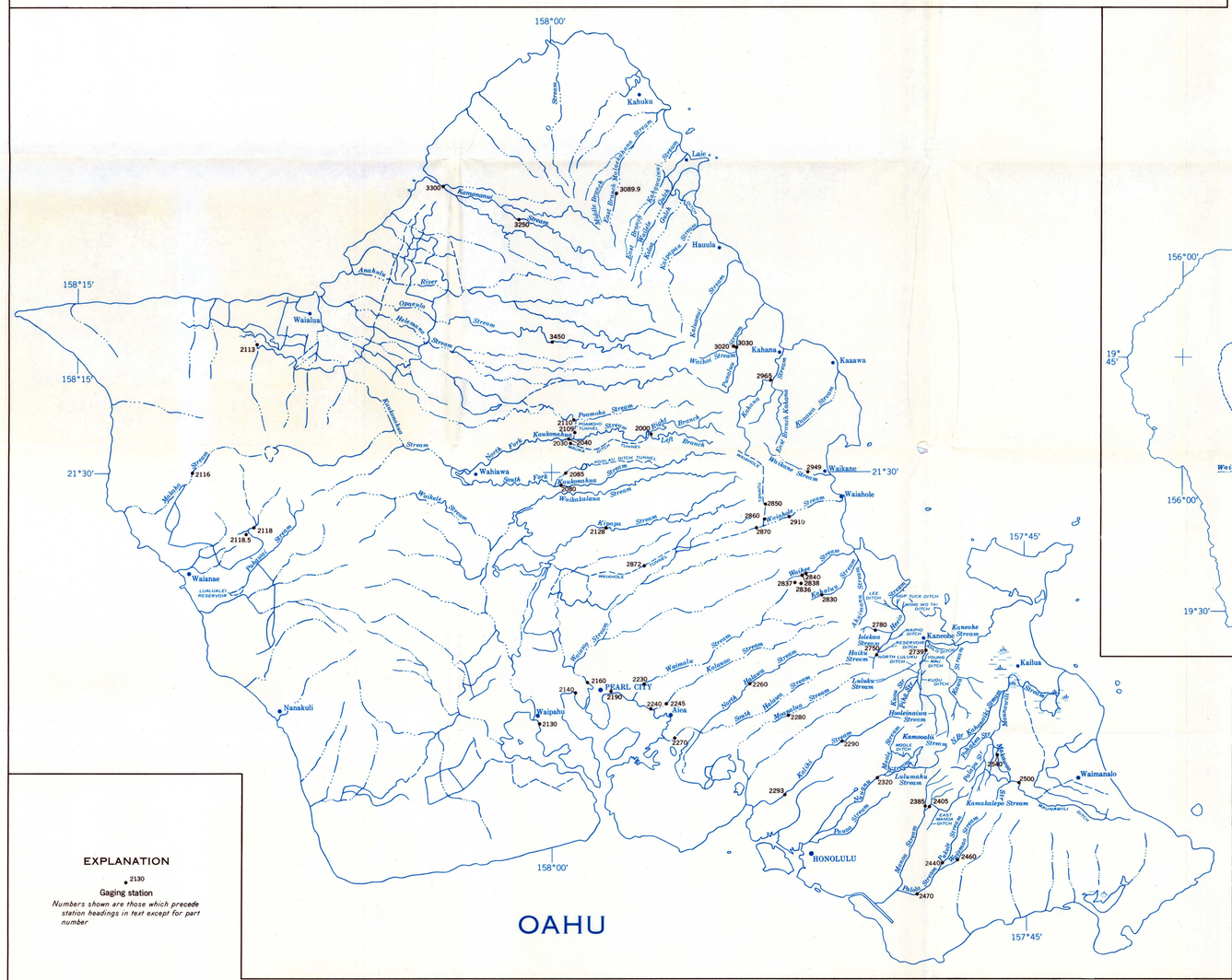

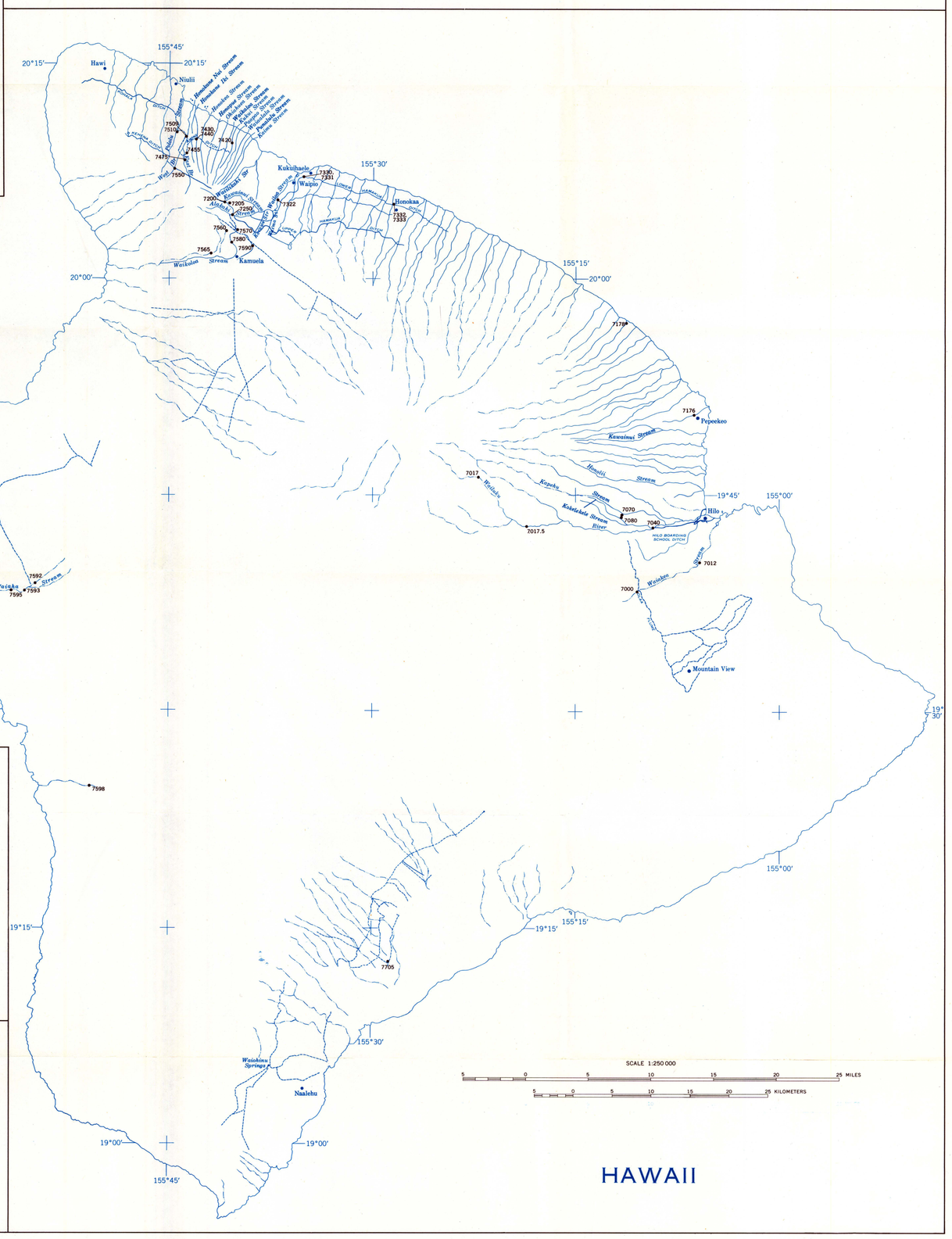

EXPLANATION

2130
Gaging station

Numbers shown are those which precede station headings in text except for part number

MAPS OF HAWAII, MAUI, KAUAI, MOLOKAI, AND OAHU, SHOWING LOCATION OF GAGING STATIONS FOR WHICH RECORDS ARE INCLUDED IN THIS REPORT

SCALE 1:125 000

2 0 2 4 6 8 10 MILES

2 0 2 4 6 8 10 KILOMETERS

(THIS SCALE APPLIES TO ALL ABOVE MAPS EXCEPT THE ISLAND OF HAWAII)

SCALE 1:250 000

5 0 5 10 15 20 25 MILES

5 0 5 10 15 20 25 KILOMETERS

Base compiled, with some modification, from Army Map Service maps