PREPARED IN COOPERATION WITH THE
CITY OF TUCSON
U.S. BUREAU OF RECLAMATION
UNIVERSITY OF ARIZONA



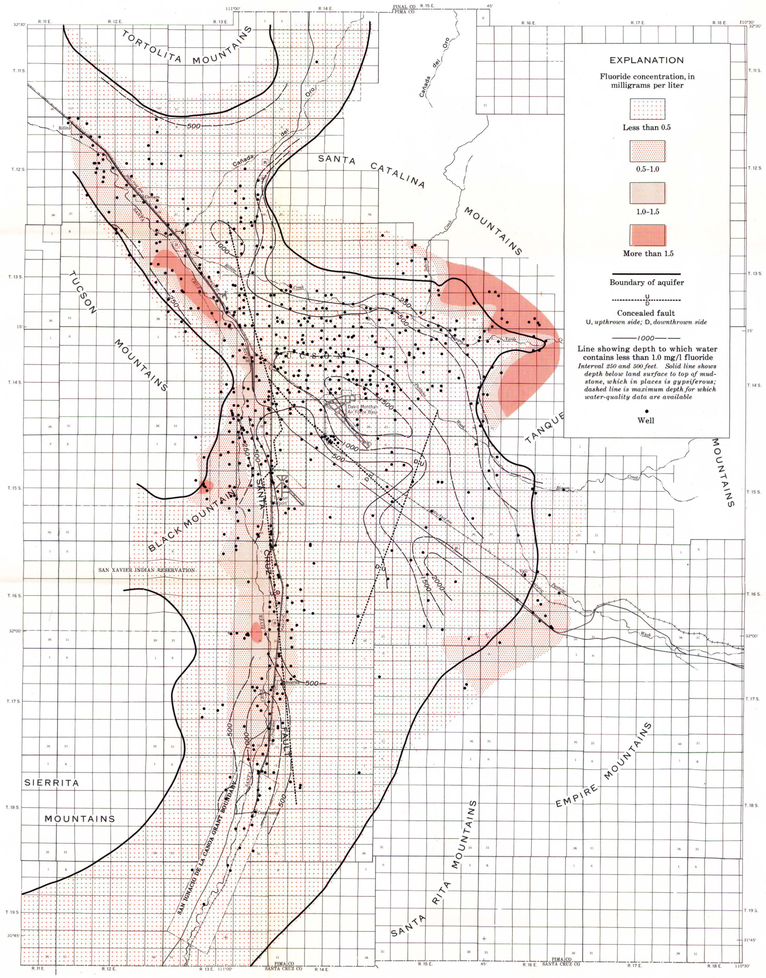


A. FLUORIDE

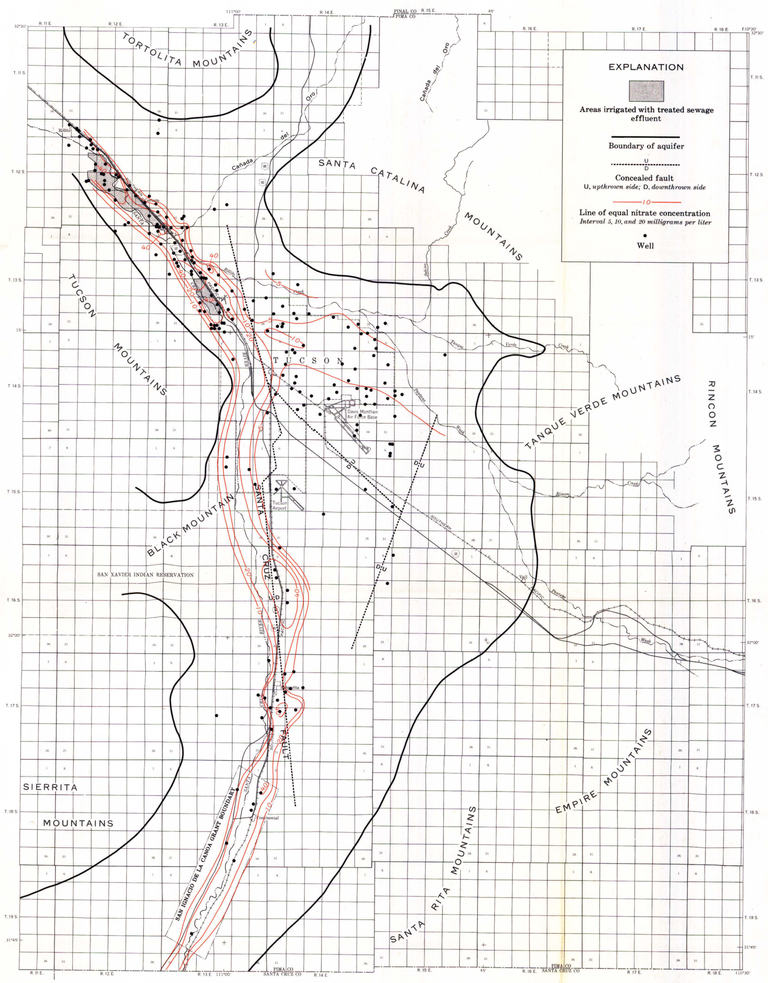


B. NITRATE

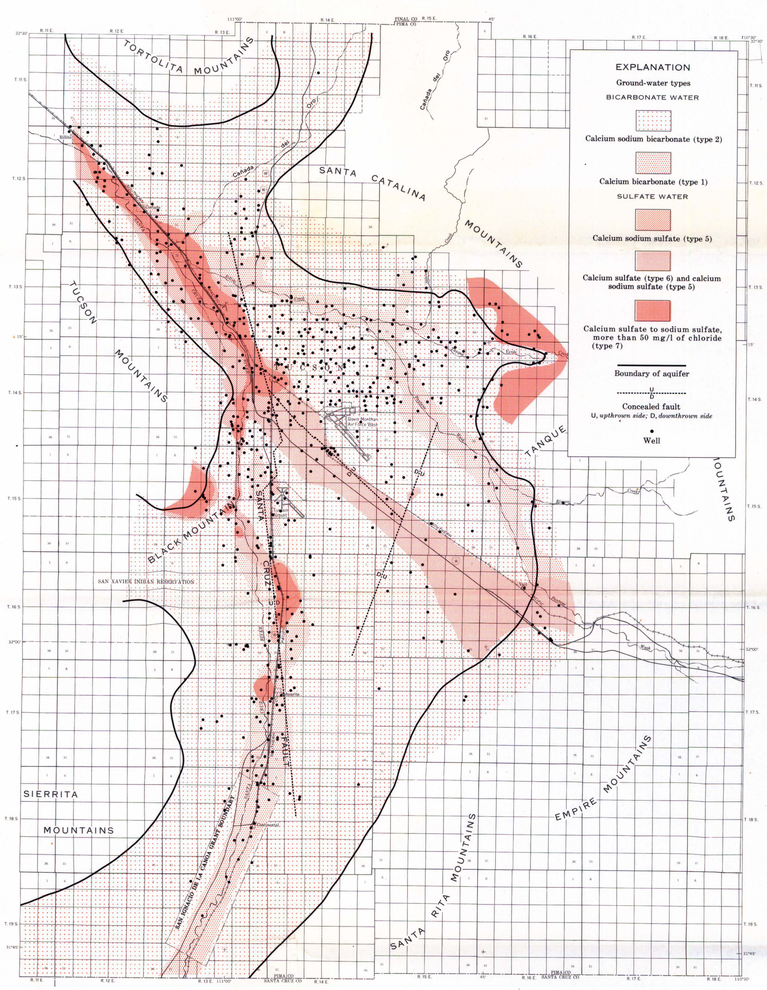


C. CHEMICAL WATER TYPES

Base from U.S. Geological Survey

APPROXIMATE MEAN DECLINATION, 1972

SCALE 1:250 000

5 0 5 10 15 20 25 MILES

5 0 5 10 15 20 25 KILOMETERS

Compiled by R. L. Laney, 1968

# MAPS SHOWING AREAL DISTRIBUTION OF SELECTED CHEMICAL CONSTITUENTS AND CHEMICAL WATER TYPES IN SHALLOW GROUND WATER, TUCSON BASIN, SOUTHEASTERN ARIZONA

454-124 O - 72 (In pocket)