UNITED STATES DEPARTMENT OF THE INTERIOR
GEOLOGICAL SURVEY

PREPARED IN COOPERATION WITH THE
WEST CENTRAL MINNESOTA RESOURCE CONSERVATION AND DEVELOPMENT PROJECT
AND THE
MINNESOTA DEPARTMENT OF CONSERVATION, DIVISION OF WATERS, SOILS AND MINERALS

WATER-SUPPLY PAPER 1983
PLATE 3

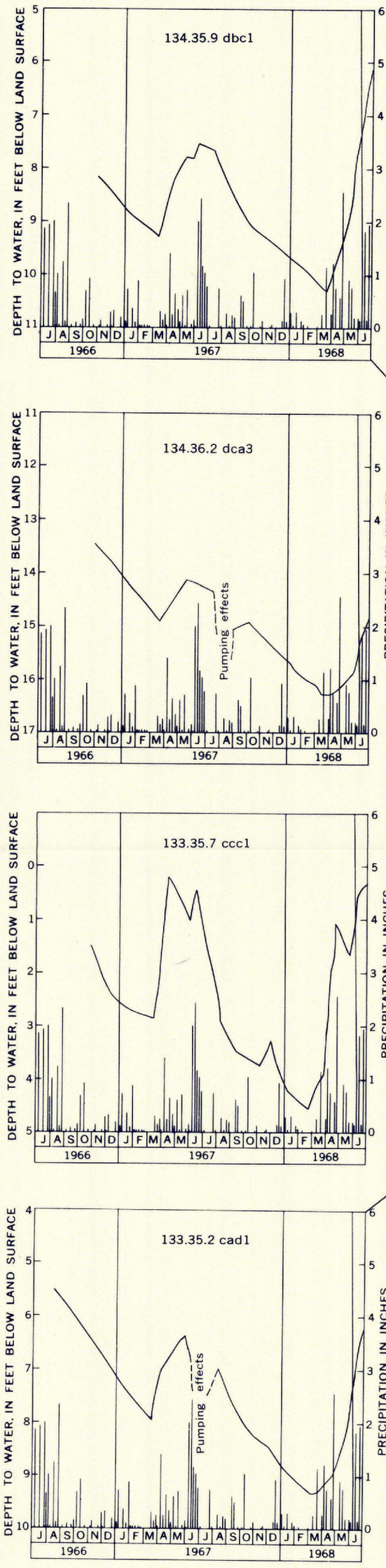

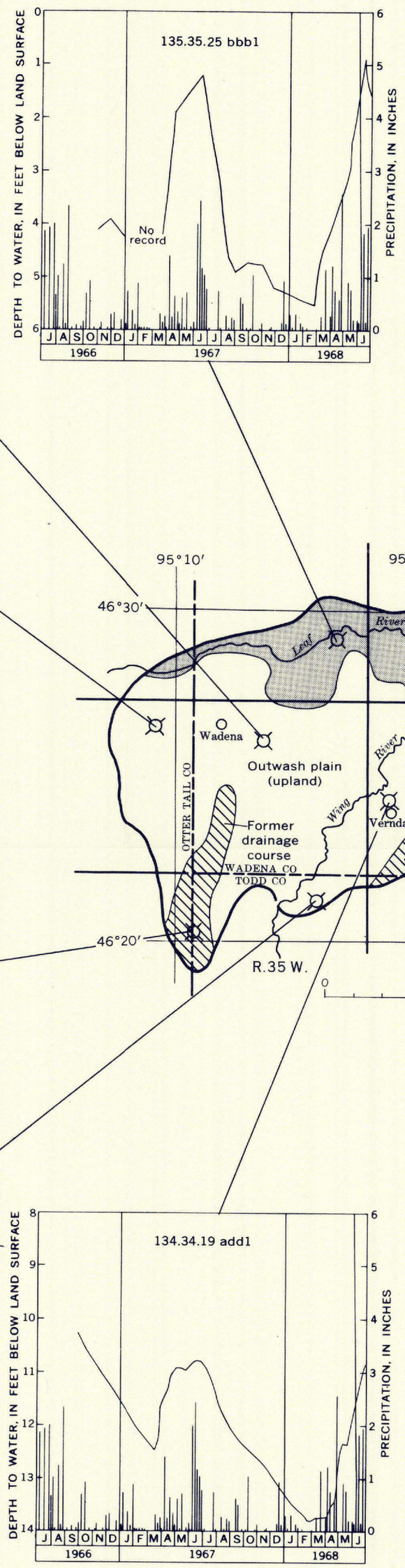

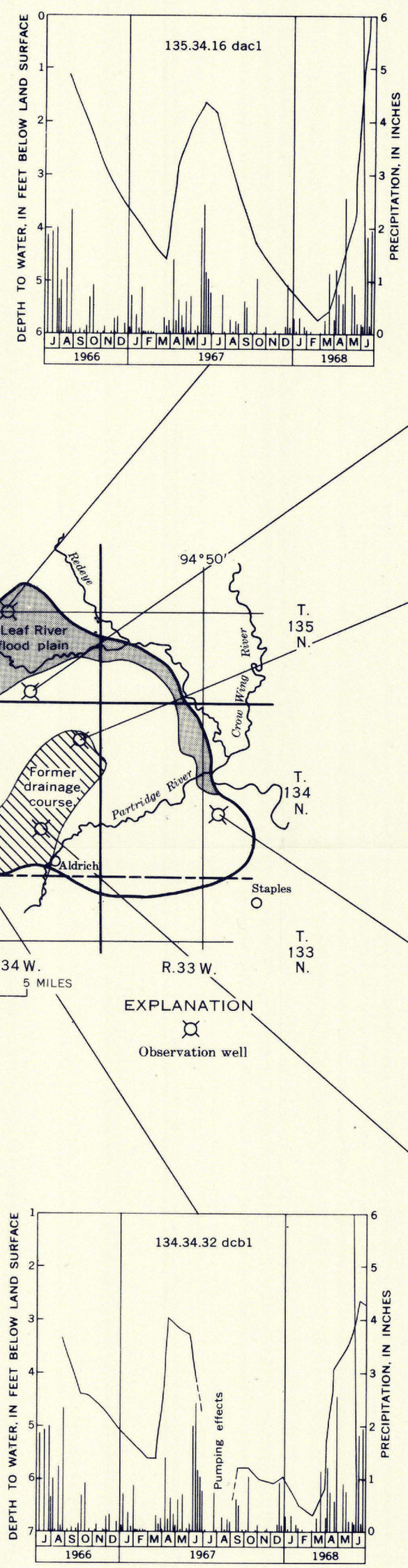

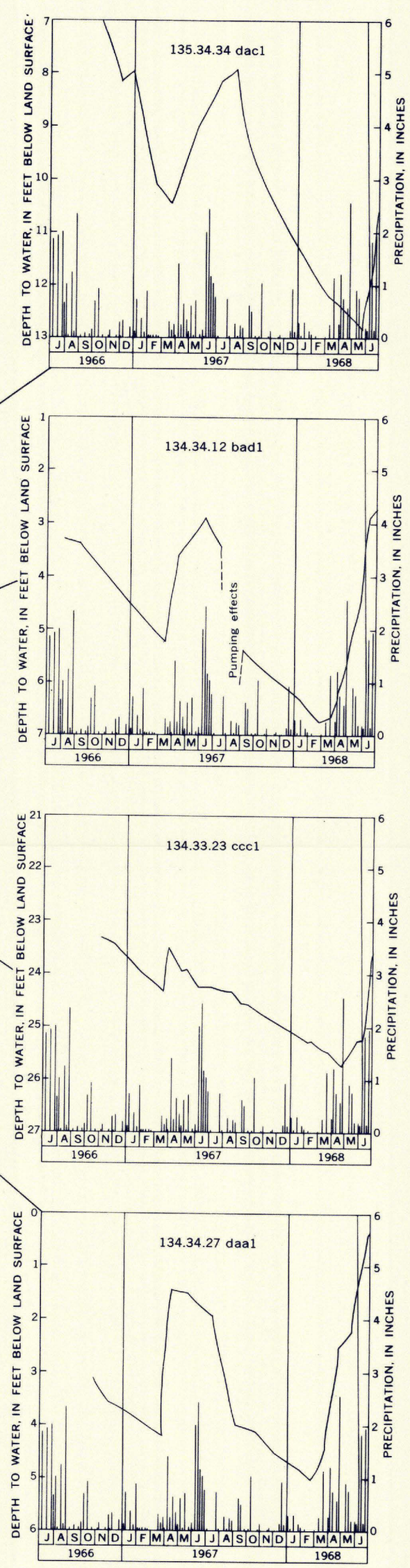

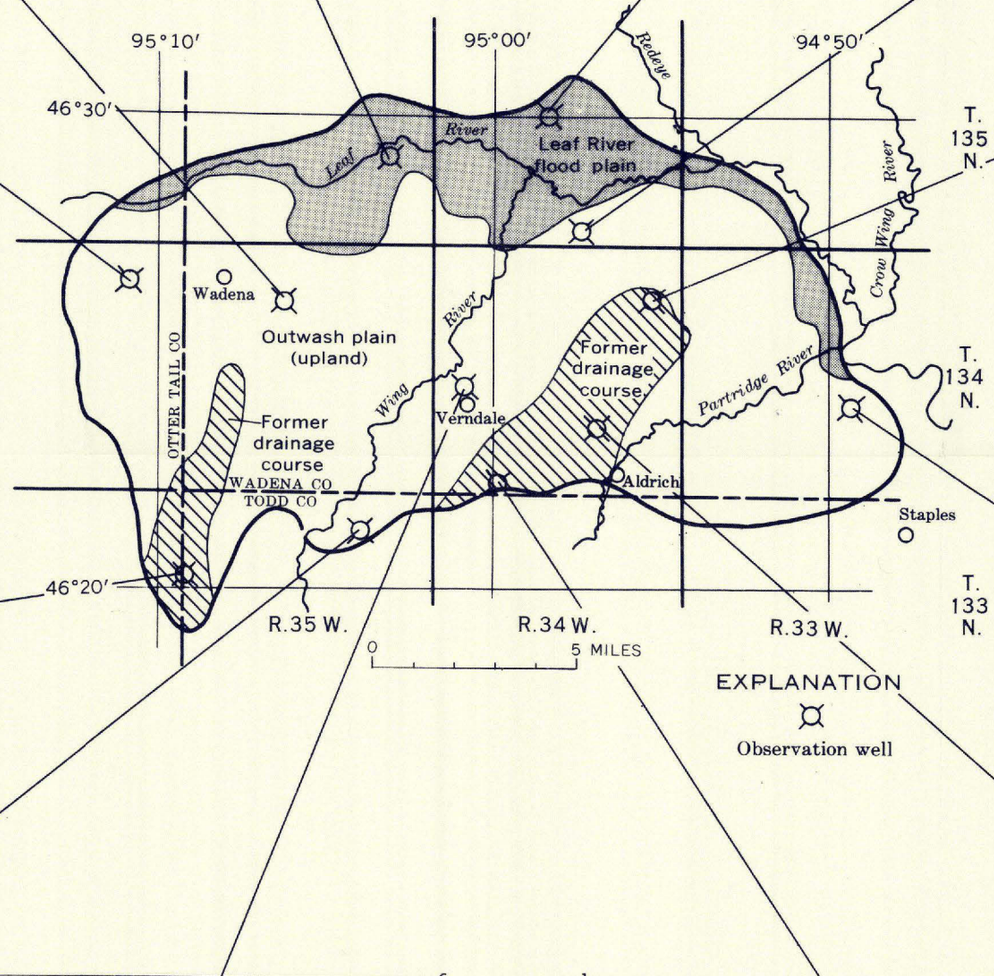

HYDROGRAPHS SHOWING VARIATIONS IN THE PATTERN OF GROUND-WATER-LEVEL FLUCTUATIONS IN THE WADENA AREA, CENTRAL MINNESOTA

372-258 O - 71 (In pocket)