UNITED STATES DEPARTMENT OF THE INTERIOR
GEOLOGICAL SURVEY

Prepared in cooperation with the
WESMIN RESOURCE CONSERVATION AND DEVELOPMENT PROJECT COMMITTEE AND THE
MINNESOTA DEPARTMENT OF NATURAL RESOURCES, DIVISION OF WATERS, SOILS, AND MINERALS

WATER-SUPPLY PAPER 2039–B
PLATE 1

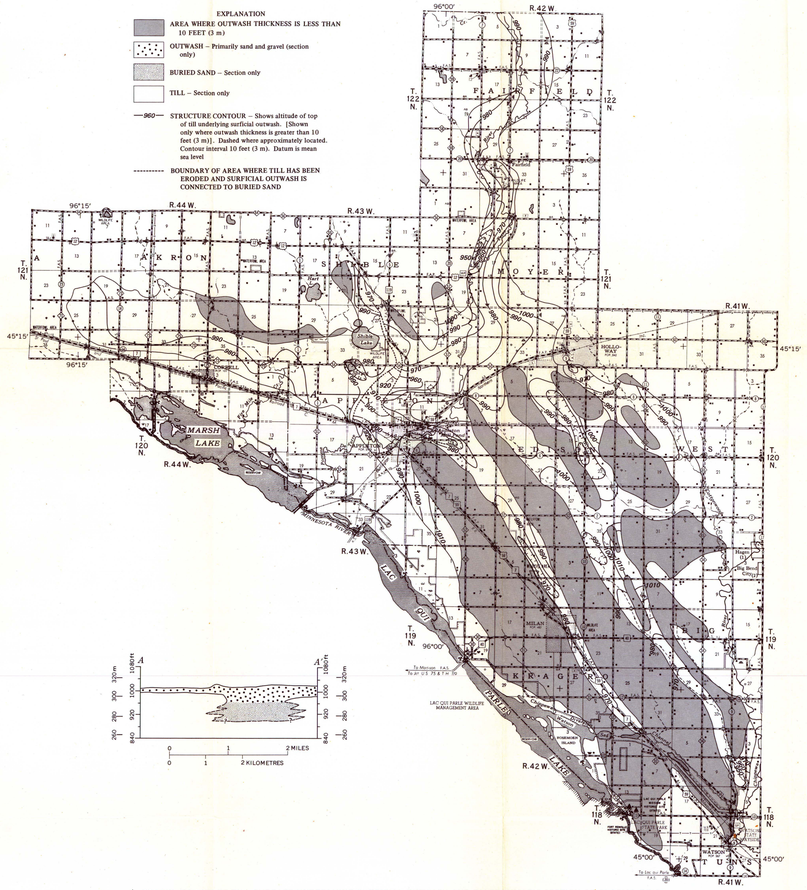

A. CONFIGURATION OF TILL SURFACE UNDERLYING SURFICIAL OUTWASH AND DIAGRAMMATIC SECTION OF GLACIAL DRIFT

Base from General Highway Map Series of Minnesota; Big Stone, Swift, and Chippewa Counties

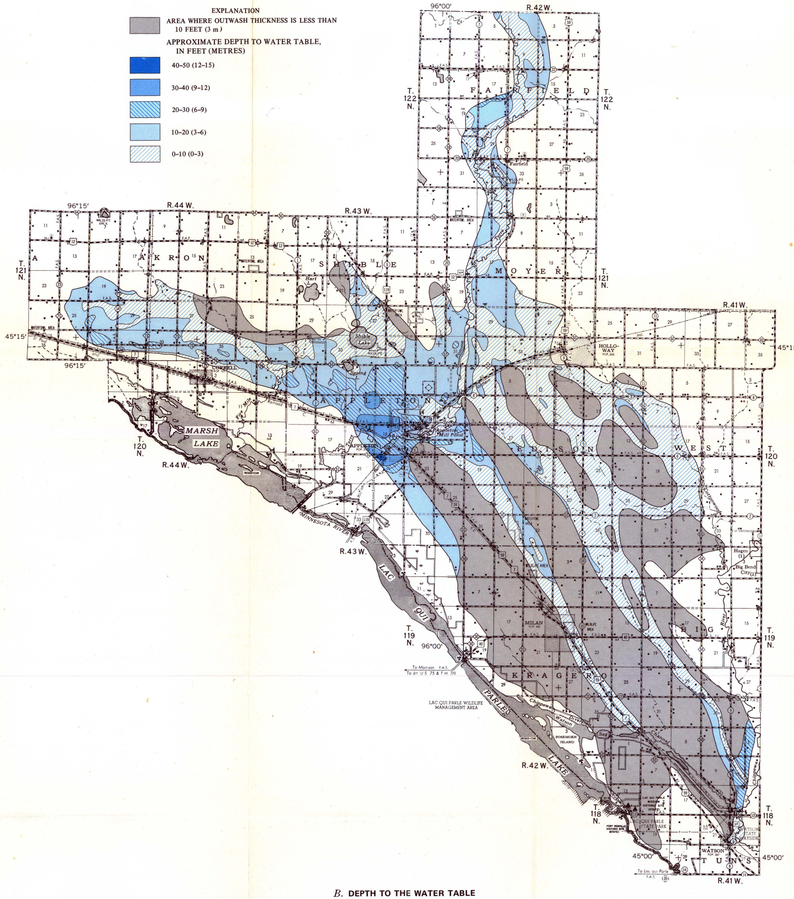

B. DEPTH TO THE WATER TABLE

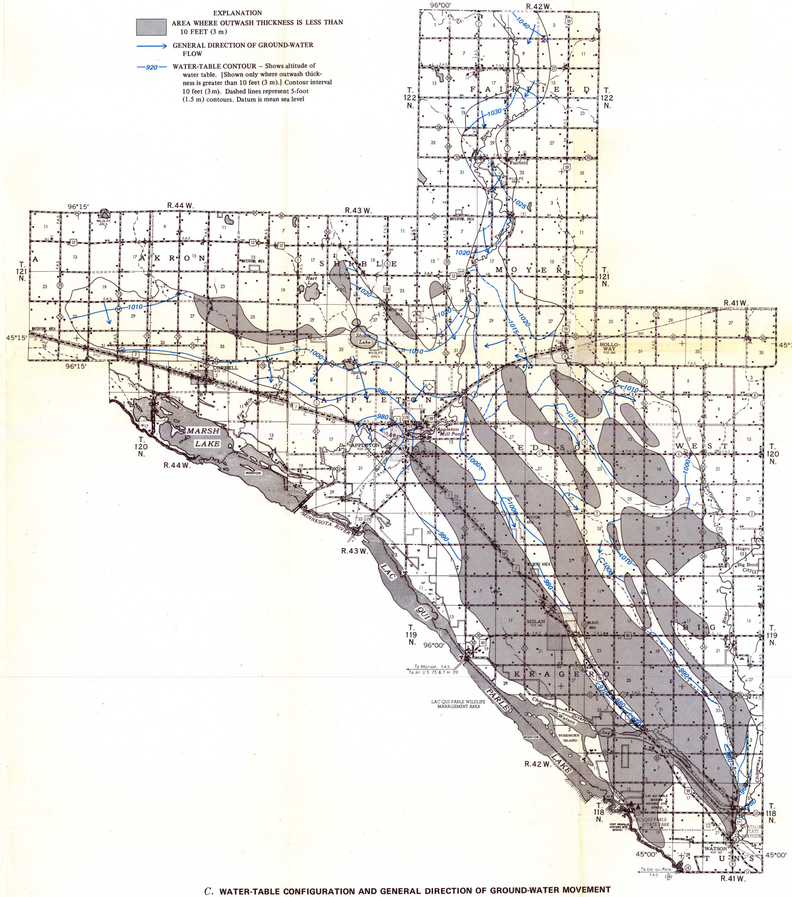

C. WATER-TABLE CONFIGURATION AND GENERAL DIRECTION OF GROUND-WATER MOVEMENT

GEOHYDROLOGIC MAPS OF THE APPLETON AREA, MINNESOTA

0 1 2 3 4 5 MILES
0 1 2 3 4 5 KILOMETRES

☆U.S. GOVERNMENT PRINTING OFFICE: 1976—477-045/70