Prepared in cooperation with the
U.S. BUREAU OF RECLAMATION; U.S. ARMY CORPS OF ENGINEERS,
LOS ANGELES DISTRICT; ARIZONA DEPARTMENT OF WATER RESOURCES;
FLOOD CONTROL DISTRICT OF MARICOPA COUNTY;
AND SALT RIVER VALLEY WATER USERS' ASSOCIATION



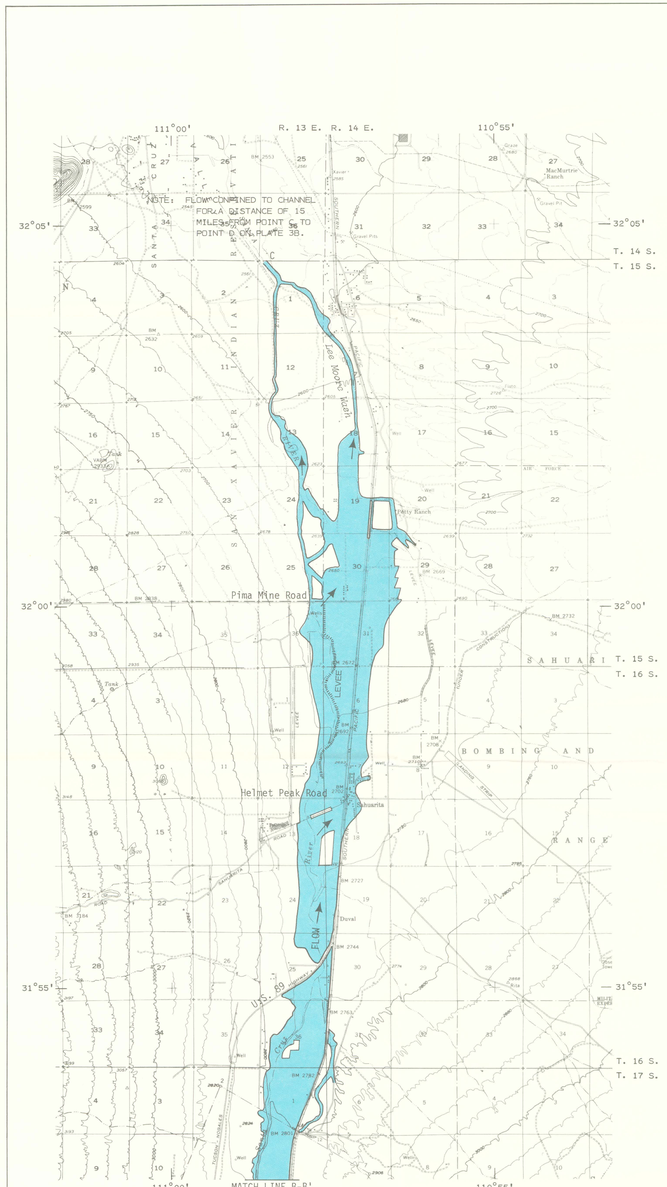


BASE FROM U.S. GEOLOGICAL SURVEY, 1:62,500
SAHUARITA, 1958; SAN XAVIER MISSION, 1940–57;
TUCSON, 1946–57; TWIN BUTTES, 1939–57

*A.* GREEN VALLEY TO SAN XAVIER INDIAN RESERVATION

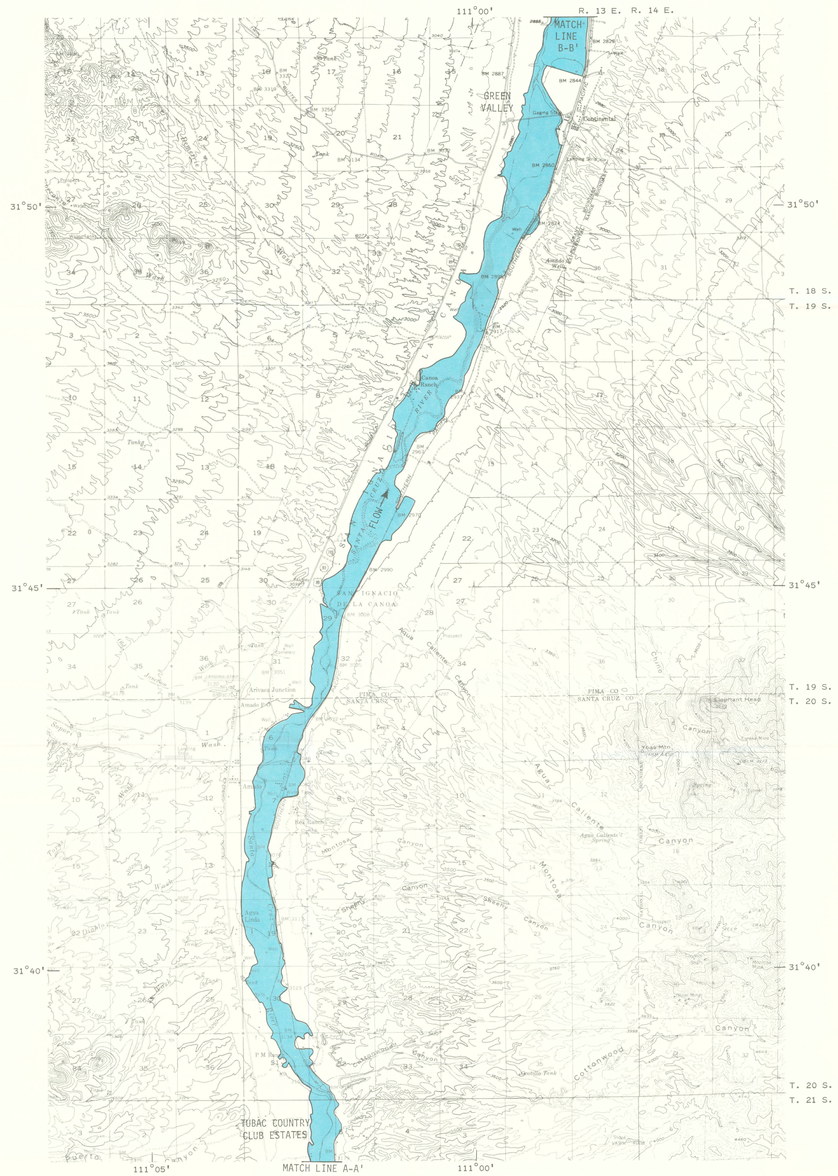


BASE FROM U.S. GEOLOGICAL SURVEY, 1:62,500
MT. WRIGHTSON, 1958; SAHUARITA, 1958;
TUBAC, 1939–57; TWIN BUTTES, 1939–57

1 ½ 0 1 2 3 4 MILES
1 .5 0 1 2 3 4 5 KILOMETERS

CONTOUR INTERVAL, IN FEET, IS VARIABLE
NATIONAL GEODETIC VERTICAL DATUM OF 1929

*B.* TUBAC COUNTRY CLUB ESTATES TO GREEN VALLEY

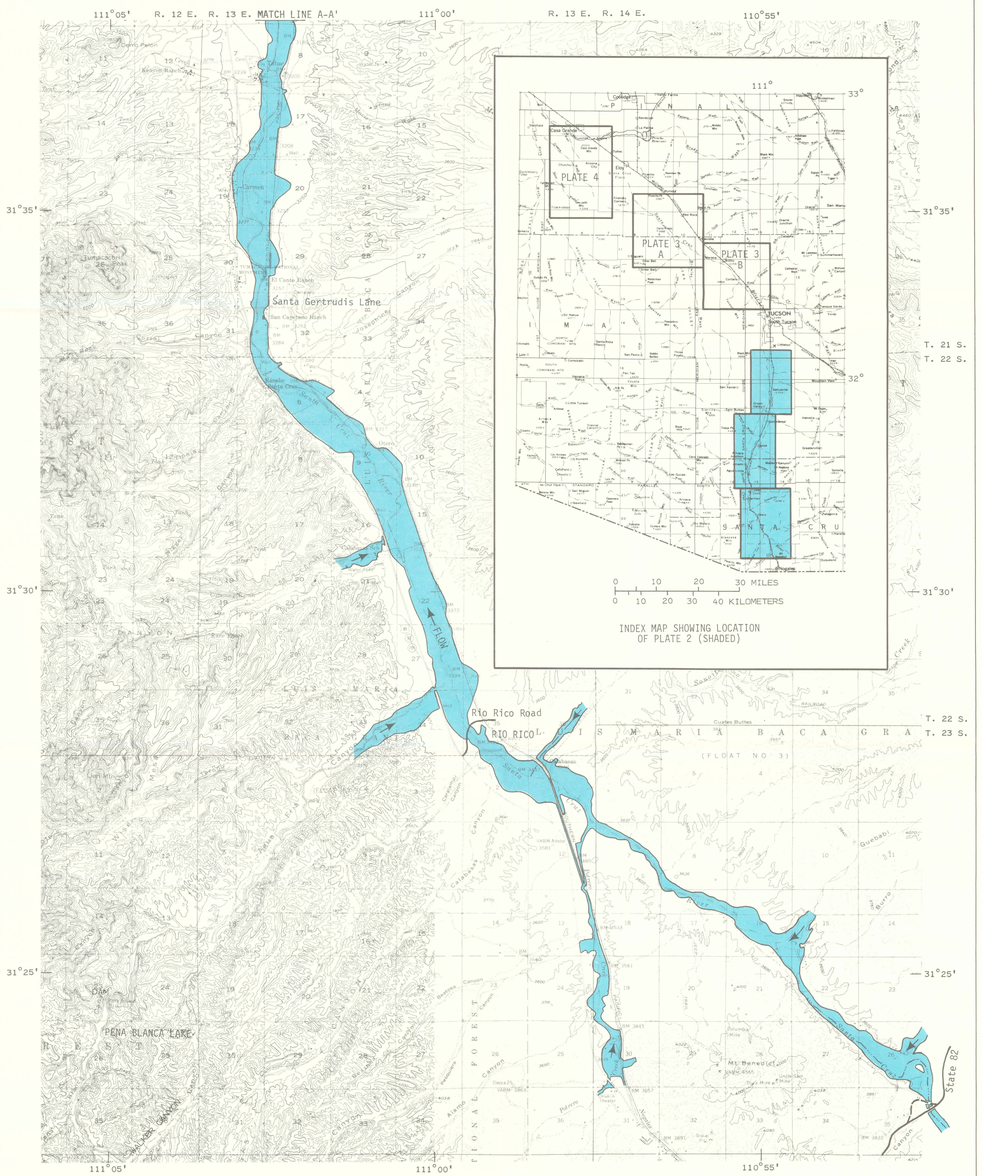


BASE FROM U.S. GEOLOGICAL SURVEY, 1:62,500
MT. WRIGHTSON, 1958; NOGALES, 1958;
RUBY, 1939–57; TUBAC, 1939–57

*C.* STATE ROUTE 82 TO TUBAC COUNTRY CLUB ESTATES

# AREA INUNDATED BY SANTA CRUZ RIVER AND MAJOR TRIBUTARIES FROM STATE ROUTE 82 NEAR NOGALES, ARIZ., TO SAN XAVIER INDIAN RESERVATION NEAR SAHUARITA, ARIZ., OCTOBER 9–10, 1977

INTERIOR—GEOLOGICAL SURVEY, RESTON, VA.—1984—W82800