Prepared in cooperation with the
NEVADA DIVISION OF WATER RESOURCES

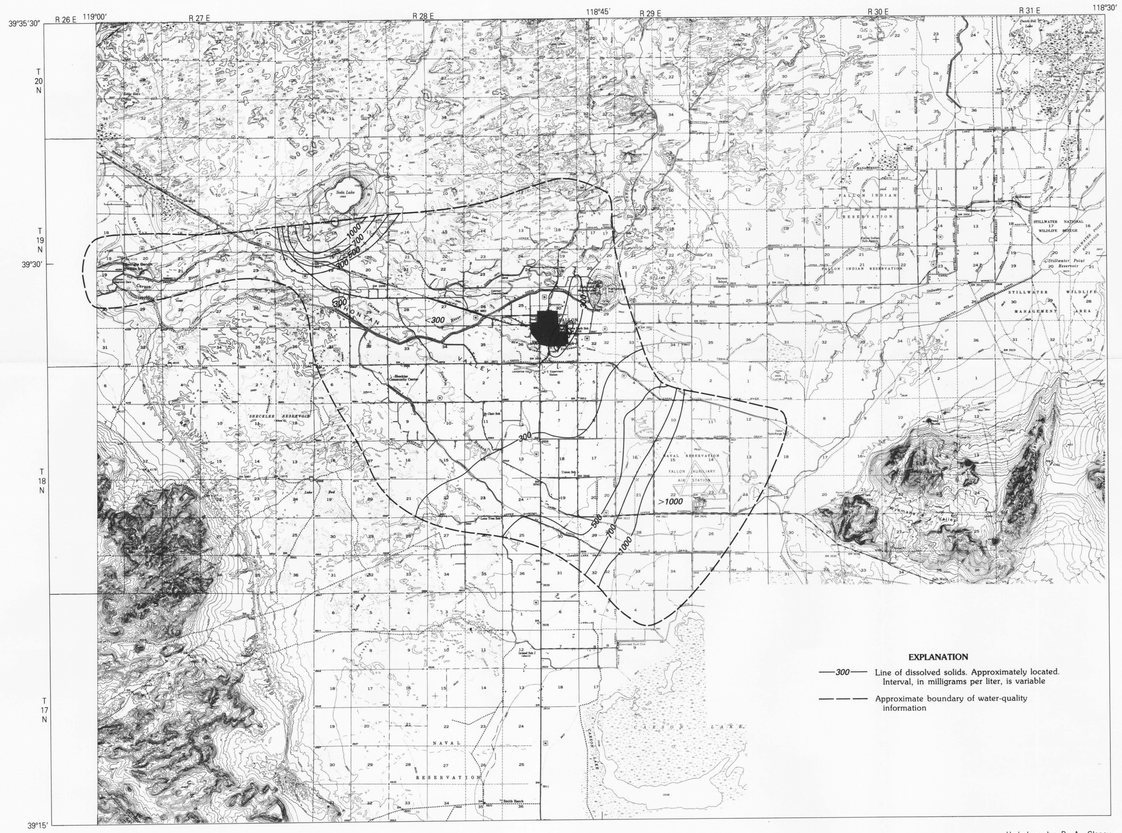

Base from U.S. Geological Survey
1:62,500 quadrangles: Carson Lake,
Fallon, Soda Lake, 1951; Stillwater, 1950.

Hydrology by P. A. Glancy

A. DISSOLVED SOLIDS

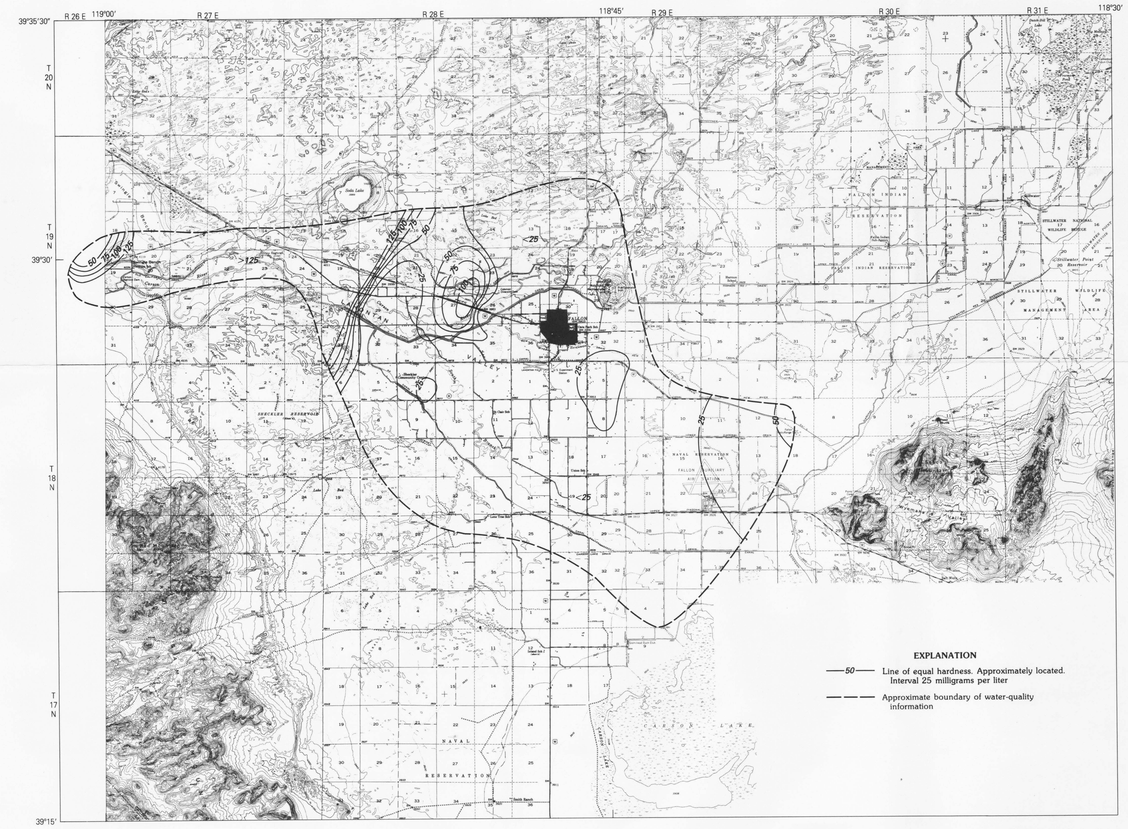

Base from U.S. Geological Survey
1:62,500 quadrangles: Carson Lake,
Fallon, Soda Lake, 1951; Stillwater, 1950.

Hydrology by P. A. Glancy

B. HARDNESS

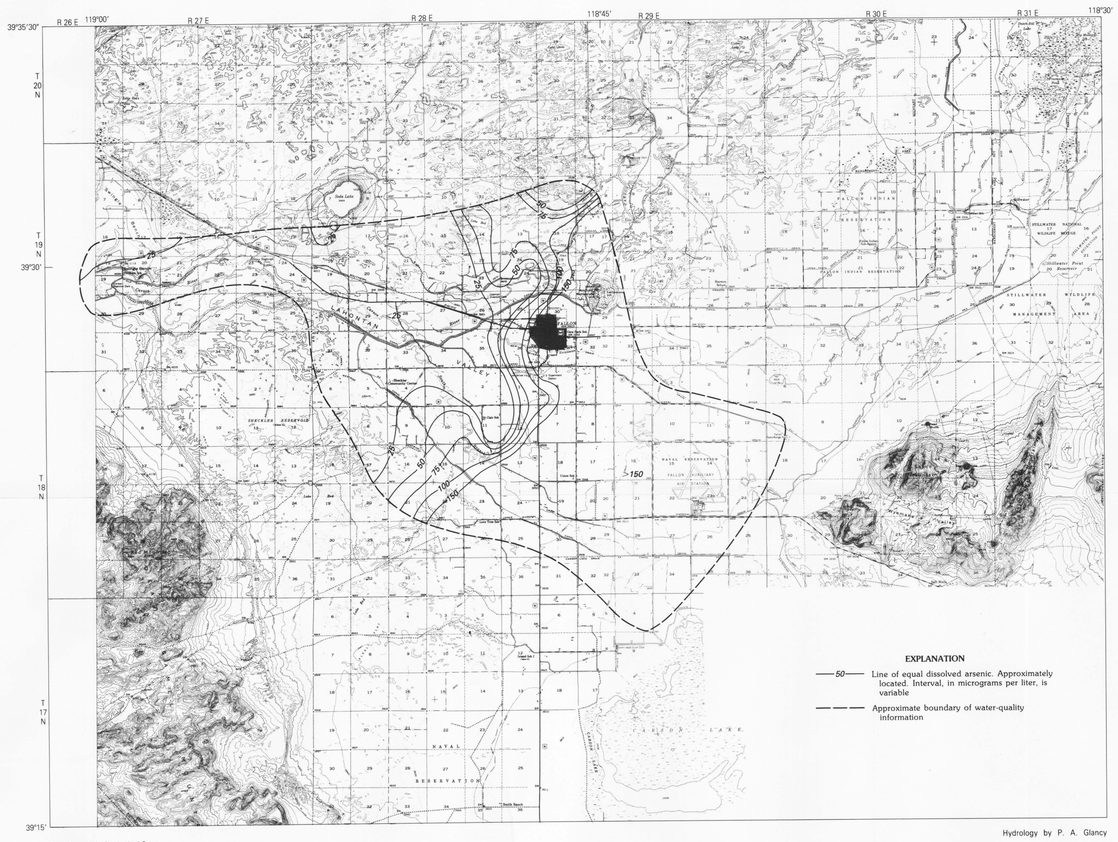

Base from U.S. Geological Survey
1:62,500 quadrangles: Carson Lake,
Fallon, Soda Lake, 1951; Stillwater, 1950.

Hydrology by P. A. Glancy

C. DISSOLVED ARSENIC

SCALE 1:125 000

5 4 3 2 1 0 5 MILES

MAPS SHOWING SELECTED CHEMICAL CHARACTERISTICS OF WATER FROM THE UPPER PART OF THE INTERMEDIATE ALLUVIAL AQUIFER, FALLON AND VICINITY, CHURCHILL COUNTY, NEVADA