PREPARED IN COOPERATION WITH THE
MISSOURI DEPARTMENT OF NATURAL RESOURCES, LAND RECLAMATION COMMISSION
AND
U.S. DEPARTMENT OF THE INTERIOR, OFFICE OF SURFACE MINING RECLAMATION AND ENFORCEMENT

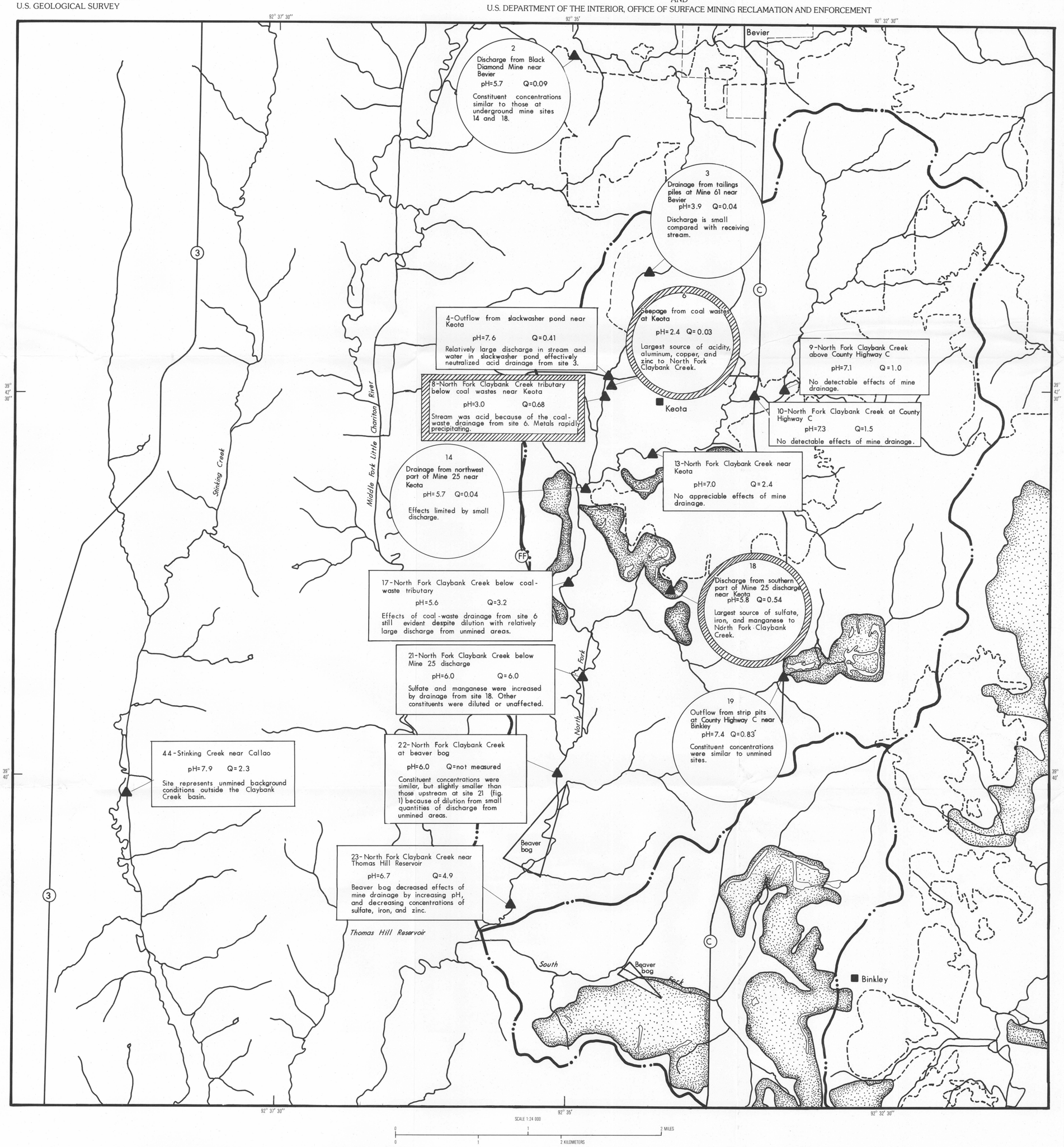

EXPLANATION

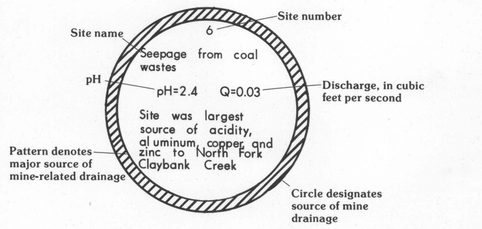

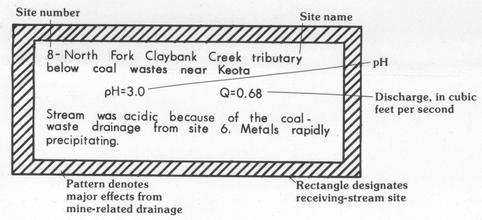

Claybank Creek basin boundary

Strip mine

Boundary of mined-out area

MAP SHOWING DATA-COLLECTION SITES AND SUMMARIES OF HIGH BASE-FLOW DATA COLLECTED IN THE NORTH FORK CLAYBANK CREEK BASIN AND ADJACENT AREAS, NORTH-CENTRAL MISSOURI, APRIL 18–20, 1984